

NOTICE!!

These documents have been scanned!

Do not place un-scanned documents beneath this notice!

Do not remove this notice from this file!

GPO Jacket No. 560-102
Print Order 61540
Rise Business Services, LLC
Job=AZ15 5/28/2019



Box Number= AZ15088



Claim Begin-End: AMC384590-AMC384695

1 Initial Receipt



AZ15088-2

AMC384552-AMC385381

United States Department of the Interior
Bureau of Land Management
 BUSINESS & SUPPORT SVCS DIV
 ONE N CENTRAL AVE SUITE 800
 PHOENIX, AZ 85004 -4427
 Phone: (602) 417-9200

Receipt

No:

1524362

Transaction #: 1575111

ENTERED INTO COMPUTER

Date of Transaction: 07/13/2007

CUSTOMER: SOUTHWEST EXPLORATION GRP LLC AUG 08 2007 *PB*
 11636 N 119TH ST
 SCOTTSDALE, AZ 85259

8/14/07 Data Verified - RWE

LINE #	QTY	DESCRIPTION	REMARKS	UNIT PRICE	TOTAL
1	106.00	LOCATABLE MINERALS / MINING CLAIMS- NEW, UNADJUD, ONE OR MORE AUTH NOS / NEW MINING CLAIM LOCATION FEE \$30 (1993) CASES: AMC384590/\$30.00, AMC384591/\$30.00, AMC384592/\$30.00, AMC384593/\$30.00, AMC384594/\$30.00, AMC384595/\$30.00, AMC384596/\$30.00, AMC384597/\$30.00, AMC384598/\$30.00, AMC384599/\$30.00, AMC384600/\$30.00, AMC384601/\$30.00, AMC384602/\$30.00, AMC384603/\$30.00, AMC384604/\$30.00, AMC384605/\$30.00, AMC384606/\$30.00, AMC384607/\$30.00, AMC384608/\$30.00, AMC384609/\$30.00, AMC384610/\$30.00, AMC384611/\$30.00, AMC384612/\$30.00, AMC384613/\$30.00, AMC384614/\$30.00, AMC384615/\$30.00, AMC384616/\$30.00, AMC384617/\$30.00, AMC384618/\$30.00, AMC384619/\$30.00, AMC384620/\$30.00, AMC384621/\$30.00, AMC384622/\$30.00, AMC384623/\$30.00, AMC384624/\$30.00, AMC384625/\$30.00, AMC384626/\$30.00, AMC384627/\$30.00, AMC384628/\$30.00, AMC384629/\$30.00, AMC384630/\$30.00, AMC384631/\$30.00, AMC384632/\$30.00, AMC384633/\$30.00, AMC384634/\$30.00, AMC384635/\$30.00, AMC384636/\$30.00, AMC384637/\$30.00, AMC384638/\$30.00, AMC384639/\$30.00, AMC384640/\$30.00, AMC384641/\$30.00, AMC384642/\$30.00, AMC384643/\$30.00, AMC384644/\$30.00, AMC384645/\$30.00, AMC384646/\$30.00, AMC384647/\$30.00, AMC384648/\$30.00, AMC384649/\$30.00, AMC384650/\$30.00, AMC384651/\$30.00, AMC384652/\$30.00, AMC384653/\$30.00, AMC384654/\$30.00, AMC384655/\$30.00, AMC384656/\$30.00, AMC384657/\$30.00, AMC384658/\$30.00, AMC384659/\$30.00, AMC384660/\$30.00, AMC384661/\$30.00, AMC384662/\$30.00, AMC384663/\$30.00, AMC384664/\$30.00, AMC384665/\$30.00, AMC384666/\$30.00, AMC384667/\$30.00, AMC384668/\$30.00, AMC384669/\$30.00, AMC384670/\$30.00, AMC384671/\$30.00, AMC384672/\$30.00, AMC384673/\$30.00, AMC384674/\$30.00, AMC384675/\$30.00, AMC384676/\$30.00, AMC384677/\$30.00, AMC384678/\$30.00, AMC384679/\$30.00, AMC384680/\$30.00, AMC384681/\$30.00, AMC384682/\$30.00, AMC384683/\$30.00, AMC384684/\$30.00, AMC384685/\$30.00, AMC384686/\$30.00, AMC384687/\$30.00, AMC384688/\$30.00, AMC384689/\$30.00, AMC384690/\$30.00, AMC384691/\$30.00, AMC384692/\$30.00, AMC384693/\$30.00, AMC384694/\$30.00, AMC384695/\$30.00		- n/a -	3180.00

2	106.00	<p>LOCATABLE MINERALS / MINING CLAIMS- NEW,UNADJUD, ONE OR MORE AUTH NOS / NEW MINING CLAIM PROCESSING FEE \$15 (1930) CASES: AMC384590/\$15.00, AMC384591/\$15.00, AMC384592/\$15.00, AMC384593/\$15.00, AMC384594/\$15.00, AMC384595/\$15.00, AMC384596/\$15.00, AMC384597/\$15.00, AMC384598/\$15.00, AMC384599/\$15.00, AMC384600/\$15.00, AMC384601/\$15.00, AMC384602/\$15.00, AMC384603/\$15.00, AMC384604/\$15.00, AMC384605/\$15.00, AMC384606/\$15.00, AMC384607/\$15.00, AMC384608/\$15.00, AMC384609/\$15.00, AMC384610/\$15.00, AMC384611/\$15.00, AMC384612/\$15.00, AMC384613/\$15.00, AMC384614/\$15.00, AMC384615/\$15.00, AMC384616/\$15.00, AMC384617/\$15.00, AMC384618/\$15.00, AMC384619/\$15.00, AMC384620/\$15.00, AMC384621/\$15.00, AMC384622/\$15.00, AMC384623/\$15.00, AMC384624/\$15.00, AMC384625/\$15.00, AMC384626/\$15.00, AMC384627/\$15.00, AMC384628/\$15.00, AMC384629/\$15.00, AMC384630/\$15.00, AMC384631/\$15.00, AMC384632/\$15.00, AMC384633/\$15.00, AMC384634/\$15.00, AMC384635/\$15.00, AMC384636/\$15.00, AMC384637/\$15.00, AMC384638/\$15.00, AMC384639/\$15.00, AMC384640/\$15.00, AMC384641/\$15.00, AMC384642/\$15.00, AMC384643/\$15.00, AMC384644/\$15.00, AMC384645/\$15.00, AMC384646/\$15.00, AMC384647/\$15.00, AMC384648/\$15.00, AMC384649/\$15.00, AMC384650/\$15.00, AMC384651/\$15.00, AMC384652/\$15.00, AMC384653/\$15.00, AMC384654/\$15.00, AMC384655/\$15.00, AMC384656/\$15.00, AMC384657/\$15.00, AMC384658/\$15.00, AMC384659/\$15.00, AMC384660/\$15.00, AMC384661/\$15.00, AMC384662/\$15.00, AMC384663/\$15.00, AMC384664/\$15.00, AMC384665/\$15.00, AMC384666/\$15.00, AMC384667/\$15.00, AMC384668/\$15.00, AMC384669/\$15.00, AMC384670/\$15.00, AMC384671/\$15.00, AMC384672/\$15.00, AMC384673/\$15.00, AMC384674/\$15.00, AMC384675/\$15.00, AMC384676/\$15.00, AMC384677/\$15.00, AMC384678/\$15.00, AMC384679/\$15.00, AMC384680/\$15.00, AMC384681/\$15.00, AMC384682/\$15.00, AMC384683/\$15.00, AMC384684/\$15.00, AMC384685/\$15.00, AMC384686/\$15.00, AMC384687/\$15.00, AMC384688/\$15.00, AMC384689/\$15.00, AMC384690/\$15.00, AMC384691/\$15.00, AMC384692/\$15.00, AMC384693/\$15.00, AMC384694/\$15.00, AMC384695/\$15.00</p>		- n/a -	1590.00
		<p>LOCATABLE MINERALS / MINING CLAIMS- NEW,UNADJUD, ONE OR MORE AUTH NOS / NEW MINING CLM MAINT FEE \$125 (1993) CASES: AMC384590/\$125.00, AMC384591/\$125.00, AMC384592/\$125.00, AMC384593/\$125.00, AMC384594/ \$125.00, AMC384595/\$125.00, AMC384596/\$125.00, AMC384597/\$125.00, AMC384598/\$125.00, AMC384599/ \$125.00, AMC384600/\$125.00, AMC384601/\$125.00, AMC384602/\$125.00, AMC384603/\$125.00, AMC384604/ \$125.00, AMC384605/\$125.00, AMC384606/\$125.00, AMC384607/\$125.00, AMC384608/\$125.00, AMC384609/ \$125.00, AMC384610/\$125.00, AMC384611/\$125.00, AMC384612/\$125.00, AMC384613/\$125.00, AMC384614/ \$125.00, AMC384615/\$125.00, AMC384616/\$125.00, AMC384617/\$125.00, AMC384618/\$125.00, AMC384619/ \$125.00, AMC384620/\$125.00, AMC384621/\$125.00, AMC384622/\$125.00, AMC384623/\$125.00, AMC384624/ \$125.00, AMC384625/\$125.00, AMC384626/\$125.00, AMC384627/\$125.00, AMC384628/\$125.00, AMC384629/\$125.00, AMC384630/\$125.00, AMC384631/\$125.00, AMC384632/\$125.00, AMC384633/\$125.00, AMC384634/\$125.00, AMC384635/\$125.00, AMC384636/\$125.00, AMC384637/\$125.00, AMC384638/\$125.00, AMC384639/\$125.00, AMC384640/\$125.00, AMC384641/\$125.00, AMC384642/\$125.00, AMC384643/\$125.00, AMC384644/\$125.00, AMC384645/\$125.00, AMC384646/\$125.00, AMC384647/\$125.00, AMC384648/\$125.00, AMC384649/\$125.00, AMC384650/\$125.00, AMC384651/\$125.00, AMC384652/\$125.00, AMC384653/\$125.00, AMC384654/\$125.00, AMC384655/\$125.00, AMC384656/\$125.00, AMC384657/\$125.00, AMC384658/\$125.00, AMC384659/\$125.00, AMC384660/\$125.00, AMC384661/\$125.00, AMC384662/\$125.00, AMC384663/\$125.00, AMC384664/\$125.00, AMC384665/\$125.00, AMC384666/\$125.00, AMC384667/\$125.00, AMC384668/\$125.00, AMC384669/\$125.00, AMC384670/\$125.00, AMC384671/\$125.00, AMC384672/\$125.00, AMC384673/\$125.00, AMC384674/\$125.00, AMC384675/\$125.00, AMC384676/\$125.00, AMC384677/\$125.00, AMC384678/\$125.00, AMC384679/\$125.00, AMC384680/\$125.00, AMC384681/\$125.00, AMC384682/\$125.00, AMC384683/\$125.00, AMC384684/\$125.00, AMC384685/\$125.00, AMC384686/\$125.00, AMC384687/\$125.00, AMC384688/\$125.00, AMC384689/\$125.00, AMC384690/\$125.00, AMC384691/\$125.00, AMC384692/\$125.00, AMC384693/\$125.00, AMC384694/\$125.00, AMC384695/\$125.00</p>			

3	106.00	\$125.00, AMC384625/\$125.00, AMC384626/\$125.00, AMC384627/\$125.00, AMC384628/\$125.00, AMC384629/ \$125.00, AMC384630/\$125.00, AMC384631/\$125.00, AMC384632/\$125.00, AMC384633/\$125.00, AMC384634/ \$125.00, AMC384635/\$125.00, AMC384636/\$125.00, AMC384637/\$125.00, AMC384638/\$125.00, AMC384639/ \$125.00, AMC384640/\$125.00, AMC384641/\$125.00, AMC384642/\$125.00, AMC384643/\$125.00, AMC384644/ \$125.00, AMC384645/\$125.00, AMC384646/\$125.00, AMC384647/\$125.00, AMC384648/\$125.00, AMC384649/ \$125.00, AMC384650/\$125.00, AMC384651/\$125.00, AMC384652/\$125.00, AMC384653/\$125.00, AMC384654/ \$125.00, AMC384655/\$125.00, AMC384656/\$125.00, AMC384657/\$125.00, AMC384658/\$125.00, AMC384659/ \$125.00, AMC384660/\$125.00, AMC384661/\$125.00, AMC384662/\$125.00, AMC384663/\$125.00, AMC384664/ \$125.00, AMC384665/\$125.00, AMC384666/\$125.00, AMC384667/\$125.00, AMC384668/\$125.00, AMC384669/ \$125.00, AMC384670/\$125.00, AMC384671/\$125.00, AMC384672/\$125.00, AMC384673/\$125.00, AMC384674/ \$125.00, AMC384675/\$125.00, AMC384676/\$125.00, AMC384677/\$125.00, AMC384678/\$125.00, AMC384679/ \$125.00, AMC384680/\$125.00, AMC384681/\$125.00, AMC384682/\$125.00, AMC384683/\$125.00, AMC384684/ \$125.00, AMC384685/\$125.00, AMC384686/\$125.00, AMC384687/\$125.00, AMC384688/\$125.00, AMC384689/ \$125.00, AMC384690/\$125.00, AMC384691/\$125.00, AMC384692/\$125.00, AMC384693/\$125.00, AMC384694/ \$125.00, AMC384695/\$125.00	- n/a -	13250.00
TOTAL:				\$18,020.00

PAYMENT INFORMATION				
1	AMOUNT:	\$18,020.00	POSTMARKED:	N/A
	TYPE:	CHECK	RECEIVED:	07/13/2007
	CHECK NO:	1033		
	NAME:	SOUTHWEST EXPLORATION GRP LLC 1163 N 119TH ST SCOTTSDALE AZ 85259		

REMARKS

This receipt was generated by the automated BLM Collections and Billing System and is a paper representation of a portion of the official electronic record contained therein.

3	106.00	\$125.00, AMC384625/\$125.00, AMC384626/\$125.00, AMC384627/\$125.00, AMC384628/\$125.00, AMC384629/ \$125.00, AMC384630/\$125.00, AMC384631/\$125.00, AMC384632/\$125.00, AMC384633/\$125.00, AMC384634/ \$125.00, AMC384635/\$125.00, AMC384636/\$125.00, AMC384637/\$125.00, AMC384638/\$125.00, AMC384639/ \$125.00, AMC384640/\$125.00, AMC384641/\$125.00, AMC384642/\$125.00, AMC384643/\$125.00, AMC384644/ \$125.00, AMC384645/\$125.00, AMC384646/\$125.00, AMC384647/\$125.00, AMC384648/\$125.00, AMC384649/ \$125.00, AMC384650/\$125.00, AMC384651/\$125.00, AMC384652/\$125.00, AMC384653/\$125.00, AMC384654/ \$125.00, AMC384655/\$125.00, AMC384656/\$125.00, AMC384657/\$125.00, AMC384658/\$125.00, AMC384659/ \$125.00, AMC384660/\$125.00, AMC384661/\$125.00, AMC384662/\$125.00, AMC384663/\$125.00, AMC384664/ \$125.00, AMC384665/\$125.00, AMC384666/\$125.00, AMC384667/\$125.00, AMC384668/\$125.00, AMC384669/ \$125.00, AMC384670/\$125.00, AMC384671/\$125.00, AMC384672/\$125.00, AMC384673/\$125.00, AMC384674/ \$125.00, AMC384675/\$125.00, AMC384676/\$125.00, AMC384677/\$125.00, AMC384678/\$125.00, AMC384679/ \$125.00, AMC384680/\$125.00, AMC384681/\$125.00, AMC384682/\$125.00, AMC384683/\$125.00, AMC384684/ \$125.00, AMC384685/\$125.00, AMC384686/\$125.00, AMC384687/\$125.00, AMC384688/\$125.00, AMC384689/ \$125.00, AMC384690/\$125.00, AMC384691/\$125.00, AMC384692/\$125.00, AMC384693/\$125.00, AMC384694/ \$125.00, AMC384695/\$125.00	- n/a -	13250.00
---	--------	--	---------	----------

TOTAL:		\$18,020.00
---------------	--	--------------------

PAYMENT INFORMATION				
1	AMOUNT:	\$18,020.00	POSTMARKED:	N/A
	TYPE:	CHECK	RECEIVED:	07/13/2007
	CHECK NO:	1033		
	NAME:	SOUTHWEST EXPLORATION GRP LLC 1163 N 119TH ST SCOTTSDALE AZ 85259		



REMARKS

This receipt was generated by the automated BLM Collections and Billing System and is a paper representation of a portion of the official electronic record contained therein.

NOTICE!!

These documents have been scanned!

Do not place un-scanned documents beneath this notice!

Do not remove this notice from this file!

GPO Jacket No. 560-102
Print Order 61540
Rise Business Services, LLC
Job=AZ15 5/28/2019



Box Number= AZ15088



Claim Begin-End: AMC384590-AMC384695

2 Correspondence



AZ15088-2

AMC384552-AMC385381

384590

376419

Daniel P. Laux
Southwest Exploration Group LLC
580 S Prospectors Road
Apache Junction, AZ 85119

C) (480) 200-3516

April 29, 2019


Robert Mattson
Legal Instruments Examiner
BLM, Arizona State Office

Hi Robert,

Regarding the Quit Claim Deed consisting of 37 unpatented mining claims granted by Southwest Exploration Group LLC to Four Point Construction, please use this address:

Four Point Construction, Inc.
c/o W. Scott Donaldson, Attorney at Law
6868 N. 7th Avenue, Suite 204
Phoenix, AZ 85013-1150

Thanks,



Daniel P. Laux

RECEIVED
BLM AZ STATE OFFICE

2019 APR 29 A 10:58

PHOENIX, ARIZONA

ENTERED
APR 30 2019
BY: RAM



FEE# 2019014423

OFFICIAL RECORDS
OF MOHAVE COUNTY
KRISTI BLAIR,
COUNTY RECORDER



03/25/2019 02:08 PM Fee: \$15.00

PAGE: 1 of 2

2

Upon Recording return to:
Southwest Exploration Group LLC
580 S Prospectors Rd, Apache Junction, AZ 85119

Quit Claim Deed

(Unpatented Mining Claims)

For Ten Dollars (\$10.00) and other good and valuable consideration and sufficiency of which is hereby acknowledged, SOUTHWEST EXPLORATION GROUP LLC, an Arizona Limited Liability Company ("Grantor"), hereby Quit Claims and Releases to FOUR POINT CONSTRUCTION, INC, an Arizona Corporation, all right, title or interest, if any, in the thirty seven (37) Unpatented Mining Claims situated in Mohave County, Arizona (the "Claims") described in Exhibit A, attached hereto.

IN WITNESS WHEREOF, Grantor has executed this Quit Claim Deed as of this 22nd day of March 2019.

A.R.S 11-1134 (A)(6)

Grantor

Southwest Exploration Group LLC

By: Daniel P. Laux - Authorized Signatory

State of Arizona
County of Pinal ss.

The foregoing Quit Claim Deed dated the 22 day of March, 2019, granted for the benefit of Four Point Construction, Inc, an Arizona Corporation, consisting of a total of 2 pages, was acknowledged before me this 22 day of March, 2019 by Daniel P. Laux as Authorized Signatory of Southwest Exploration Group LLC, an Arizona Corporation.

Notary Public

My Commission expires: June 20 2019

State of Arizona
County of Pinal



RECEIVED
AZ STATE OFFICE
2019 APR 11 P 1:37

#4423352

Southwest Exploration Group LLC			
List of Claims Quit Claimed to Four Point Construction, Inc.			
EXHIBIT A			
	Claim Name	BLM Serial Number	Claimant Name
1	WC-9	AMC384596 7	SOUTHWEST EXPLORATION GROUP
2	WC-10	AMC384597	SOUTHWEST EXPLORATION GROUP
3	WC-11	AMC384598	SOUTHWEST EXPLORATION GROUP
4	WC-12	AMC384599	SOUTHWEST EXPLORATION GROUP
5	WC-13	AMC384600	SOUTHWEST EXPLORATION GROUP
6	WC-14	AMC384601	SOUTHWEST EXPLORATION GROUP
7	WC-15	AMC384602 J	SOUTHWEST EXPLORATION GROUP
8	WC-24	AMC384609 -	SOUTHWEST EXPLORATION GROUP
376423	9	WC-25 AMC384623 7	SOUTHWEST EXPLORATION GROUP
376424	10	WC-26 AMC384624 J	SOUTHWEST EXPLORATION GROUP
11	WC-27	AMC384610 7	SOUTHWEST EXPLORATION GROUP
12	WC-28	AMC384611	SOUTHWEST EXPLORATION GROUP
13	WC-29	AMC384612	SOUTHWEST EXPLORATION GROUP
14	WC-30	AMC384613 J	SOUTHWEST EXPLORATION GROUP
15	WC-36	AMC384619 7	SOUTHWEST EXPLORATION GROUP
16	WC-37	AMC384620	SOUTHWEST EXPLORATION GROUP
17	WC-38	AMC384621	SOUTHWEST EXPLORATION GROUP
18	WC-39	AMC384622 J	SOUTHWEST EXPLORATION GROUP
19	WC-40	AMC376425 7	SOUTHWEST EXPLORATION GROUP
20	WC-41	AMC376426 J	SOUTHWEST EXPLORATION GROUP
21	WC-42	AMC384623 7	SOUTHWEST EXPLORATION GROUP
22	WC-43	AMC384624	SOUTHWEST EXPLORATION GROUP
23	WC-44	AMC384625	SOUTHWEST EXPLORATION GROUP
24	WC-45	AMC384626 J	SOUTHWEST EXPLORATION GROUP
25	WC-55	AMC384636 7	SOUTHWEST EXPLORATION GROUP
26	WC-56	AMC384637	SOUTHWEST EXPLORATION GROUP
27	WC-57	AMC384638	SOUTHWEST EXPLORATION GROUP
28	WC-58	AMC384639	SOUTHWEST EXPLORATION GROUP
29	WC-59	AMC384640	SOUTHWEST EXPLORATION GROUP
30	WC-60	AMC384641 J	SOUTHWEST EXPLORATION GROUP
31	WC-73	AMC384654 7	SOUTHWEST EXPLORATION GROUP
32	WC-74	AMC384655	SOUTHWEST EXPLORATION GROUP
33	WC-75	AMC384656	SOUTHWEST EXPLORATION GROUP
34	WC-76	AMC384657	SOUTHWEST EXPLORATION GROUP
35	WC-77	AMC384658	SOUTHWEST EXPLORATION GROUP
36	WC-78	AMC384659	SOUTHWEST EXPLORATION GROUP
37	WC-79	AMC384660 J	SOUTHWEST EXPLORATION GROUP

376423
376424

PHOENIX, ARIZONA

2019 APR 11 P 1:37

RECEIVED
CLM AZ STATE OFFICE



FEE# 2019014423

OFFICIAL RECORDS
OF MOHAVE COUNTY
KRISTI BLAIR,
COUNTY RECORDER



03/25/2019 02:08 PM Fee: \$15.00

PAGE: 1 of 2

2

Upon Recording return to:
Southwest Exploration Group LLC
580 S Prospectors Rd, Apache Junction, AZ 85119

Quit Claim Deed

(Unpatented Mining Claims)

For Ten Dollars (\$10.00) and other good and valuable consideration and sufficiency of which is hereby acknowledged, SOUTHWEST EXPLORATION GROUP LLC, an Arizona Limited Liability Company ("Grantor"), hereby Quit Claims and Releases to FOUR POINT CONSTRUCTION, INC, an Arizona Corporation, all right, title or interest, if any, in the thirty seven (37) Unpatented Mining Claims situated in Mohave County, Arizona (the "Claims") described in Exhibit A, attached hereto.

IN WITNESS WHEREOF, Grantor has executed this Quit Claim Deed as of this 22nd day of March 2019.

A.R.S 11-1134 (A)(6)

Grantor

Southwest Exploration Group LLC

By: Daniel P. Laux - Authorized Signatory

State of Arizona)
County of Pinal) ss.

The foregoing Quit Claim Deed dated the 22 day of March 2019, granted for the benefit of Four Point Construction, Inc, an Arizona Corporation, consisting of a total of 2 pages, was acknowledged before me this 22 day of March, 2019 by Daniel P. Laux as Authorized Signatory of Southwest Exploration Group LLC, an Arizona Corporation.

Notary Public

My Commission expires: June 20 2019

State of Arizona)
County of Pinal)
PHOENIX, ARIZONA



2019 APR 11 P 1:37

RECEIVED
CLERK STATE OFFICE

4423352

Southwest Exploration Group LLC			
List of Claims Quit Claimed to Four Point Construction, Inc.			
EXHIBIT A			
	Claim Name	BLM Serial Number	Claimant Name
1	WC-9	AMC384596	SOUTHWEST EXPLORATION GROUP
2	WC-10	AMC384597	SOUTHWEST EXPLORATION GROUP
3	WC-11	AMC384598	SOUTHWEST EXPLORATION GROUP
4	WC-12	AMC384599	SOUTHWEST EXPLORATION GROUP
5	WC-13	AMC384600	SOUTHWEST EXPLORATION GROUP
6	WC-14	AMC384601	SOUTHWEST EXPLORATION GROUP
7	WC-15	AMC384602	SOUTHWEST EXPLORATION GROUP
8	WC-24	AMC384609	SOUTHWEST EXPLORATION GROUP
9	WC-25	AMC384623	SOUTHWEST EXPLORATION GROUP
10	WC-26	AMC384624	SOUTHWEST EXPLORATION GROUP
11	WC-27	AMC384610	SOUTHWEST EXPLORATION GROUP
12	WC-28	AMC384611	SOUTHWEST EXPLORATION GROUP
13	WC-29	AMC384612	SOUTHWEST EXPLORATION GROUP
14	WC-30	AMC384613	SOUTHWEST EXPLORATION GROUP
15	WC-36	AMC384619	SOUTHWEST EXPLORATION GROUP
16	WC-37	AMC384620	SOUTHWEST EXPLORATION GROUP
17	WC-38	AMC384621	SOUTHWEST EXPLORATION GROUP
18	WC-39	AMC384622	SOUTHWEST EXPLORATION GROUP
19	WC-40	AMC376425	SOUTHWEST EXPLORATION GROUP
20	WC-41	AMC376426	SOUTHWEST EXPLORATION GROUP
21	WC-42	AMC384623	SOUTHWEST EXPLORATION GROUP
22	WC-43	AMC384624	SOUTHWEST EXPLORATION GROUP
23	WC-44	AMC384625	SOUTHWEST EXPLORATION GROUP
24	WC-45	AMC384626	SOUTHWEST EXPLORATION GROUP
25	WC-55	AMC384636	SOUTHWEST EXPLORATION GROUP
26	WC-56	AMC384637	SOUTHWEST EXPLORATION GROUP
27	WC-57	AMC384638	SOUTHWEST EXPLORATION GROUP
28	WC-58	AMC384639	SOUTHWEST EXPLORATION GROUP
29	WC-59	AMC384640	SOUTHWEST EXPLORATION GROUP
30	WC-60	AMC384641	SOUTHWEST EXPLORATION GROUP
31	WC-73	AMC384654	SOUTHWEST EXPLORATION GROUP
32	WC-74	AMC384655	SOUTHWEST EXPLORATION GROUP
33	WC-75	AMC384656	SOUTHWEST EXPLORATION GROUP
34	WC-76	AMC384657	SOUTHWEST EXPLORATION GROUP
35	WC-77	AMC384658	SOUTHWEST EXPLORATION GROUP
36	WC-78	AMC384659	SOUTHWEST EXPLORATION GROUP
37	WC-79	AMC384660	SOUTHWEST EXPLORATION GROUP

PHOENIX, ARIZONA

2019 APR 11 P 1:37

RECEIVED
 PHOENIX, ARIZONA
 STATE OFFICE

United States Department of the Interior

Bureau of Land Management

DIV OF LANDS, MINRLS & ENERGY

ONE N CENTRAL AVE

PHOENIX, AZ 85004 -4427

Phone: 602-417-9200

Receipt

No: 4423352

Transaction #: 4542410	
Date of Transaction: 04/11/2019	
CUSTOMER:	
SOUTHWEST EXPLORATION GROUP LLC 580 S PROSPECTORS RD APACHE JUNCTION, AZ 85119-8828 US	

LINE #	QTY	DESCRIPTION	REMARKS	UNIT PRICE	TOTAL
1	1.00	LOCATABLE MINERALS / MINING CLAIMS- NOT NEW-UNADJUD, ONE AUTH NO. ONLY / MINING CLAIM MONEY RECEIVED CASES: AMC384596/\$555.00	TRF/15	- n/a -	555.00
TOTAL:					\$555.00

PAYMENT INFORMATION			
NOTE: Items will appear on credit card statement as "Bureau of Land Mgmt CO".			
1	AMOUNT:	555.00	POSTMARKED: N/A
	TYPE:	CREDIT CARD	RECEIVED: 04/11/2019
	NAME:	SOUTHWEST EXPLORATION GROUP LLC 580 S PROSPECTORS RD APACHE JUNCTION AZ 85119-8828 US	
	CARD NO:	XXXXXXXXXXXX7035	AUTH CODE: 06447G
	NAME ON CARD:	DANIEL P LAUX	
	SIGNATURE:		

REMARKS

This receipt was generated by the automated BLM Collections and Billing System and is a paper representation of a portion of the official electronic record contained therein.

DEPARTMENT OF THE INTERIOR
BUREAU OF LAND MANAGEMENT
Mining Claims

CUSTOMER INFORMATION

Admin State: AZ
Geo State: AZ
SOUTHWEST EXPLORATION GROUP
7935 S JOPLIN AVE
TULSA OK 74136-9120

CLAIMANT

Customer ID:

2243570

Serial Number	Lead Serial Number	Claim Name	County	D	Case Type	Last A Yr	Location Date	Meridian Township Range Section	Subdiv
AMC384660	AMC384590	WC-79	MOHAVE	A	LODE	2019	04/24/2007	14 0150N 0130W 016	NE,SE
AMC384659	AMC384590	WC-78	MOHAVE	A	LODE	2019	04/24/2007	14 0150N 0130W 015	NW,SW
AMC384658	AMC384590	WC-77	MOHAVE	A	LODE	2019	04/24/2007	14 0150N 0130W 015	NW,SW
AMC384657	AMC384590	WC-76	MOHAVE	A	LODE	2019	04/24/2007	14 0150N 0130W 015	NW,SW
AMC384656	AMC384590	WC-75	MOHAVE	A	LODE	2019	04/24/2007	14 0150N 0130W 015	NW,SW
AMC384655	AMC384590	WC-74	MOHAVE	A	LODE	2019	04/24/2007	14 0150N 0130W 015	NE,NW,SW,SE
AMC384654	AMC384590	WC-73	MOHAVE	A	LODE	2019	04/23/2007	14 0150N 0130W 015	NE,SE
AMC384641	AMC384590	WC-60	MOHAVE	A	LODE	2019	04/24/2007	14 0150N 0130W 021	SE
AMC384640	AMC384590	WC-59	MOHAVE	A	LODE	2019	04/24/2007	14 0150N 0130W 022	SW
AMC384639	AMC384590	WC-58	MOHAVE	A	LODE	2019	04/24/2007	14 0150N 0130W 022	SW
AMC384638	AMC384590	WC-57	MOHAVE	A	LODE	2019	04/24/2007	14 0150N 0130W 022	SW
AMC384637	AMC384590	WC-56	MOHAVE	A	LODE	2019	04/24/2007	14 0150N 0130W 022	SW
AMC384636	AMC384590	WC-55	MOHAVE	A	LODE	2019	04/24/2007	14 0150N 0130W 022	SW,SE
AMC384626	AMC384590	WC-45	MOHAVE	A	LODE	2019	04/24/2007	14 0150N 0130W 021	NE,SE
AMC384625	AMC384590	WC-44	MOHAVE	A	LODE	2019	04/24/2007	14 0150N 0130W 022	NW,SW
AMC384624	AMC384590	WC-43	MOHAVE	A	LODE	2019	04/24/2007	14 0150N 0130W 022	NW,SW
AMC384623	AMC384590	WC-42	MOHAVE	A	LODE	2019	04/24/2007	14 0150N 0130W 022	NW,SW
AMC384622	AMC384590	WC-39	MOHAVE	A	LODE	2019	04/24/2007	14 0150N 0130W 022	NE,SE
AMC384621	AMC384590	WC-38	MOHAVE	A	LODE	2019	04/24/2007	14 0150N 0130W 022	NE,SE
AMC384620	AMC384590	WC-37	MOHAVE	A	LODE	2019	04/24/2007	14 0150N 0130W 022	NE,SE
AMC384619	AMC384590	WC-36	MOHAVE	A	LODE	2019	04/24/2007	14 0150N 0130W 022	NE,SE
AMC384613	AMC384590	WC-30	MOHAVE	A	LODE	2019	04/24/2007	14 0150N 0130W 021	NE
AMC384612	AMC384590	WC-29	MOHAVE	A	LODE	2019	04/24/2007	14 0150N 0130W 022	NW
AMC384611	AMC384590	WC-28	MOHAVE	A	LODE	2019	04/24/2007	14 0150N 0130W 022	NW
AMC384610	AMC384590	WC-27	MOHAVE	A	LODE	2019	04/24/2007	14 0150N 0130W 022	NW
AMC384609	AMC384590	WC-24	MOHAVE	A	LODE	2019	04/24/2007	14 0150N 0130W 022	NE
AMC384602	AMC384590	WC-15	MOHAVE	A	LODE	2019	04/24/2007	14 0150N 0130W 016	SE
AMC384601	AMC384590	WC-14	MOHAVE	A	LODE	2019	04/24/2007	14 0150N 0130W 015	SW
AMC384600	AMC384590	WC-13	MOHAVE	A	LODE	2019	04/24/2007	14 0150N 0130W 015	SW
AMC384599	AMC384590	WC-12	MOHAVE	A	LODE	2019	04/24/2007	14 0150N 0130W 015	SW
AMC384598	AMC384590	WC-11	MOHAVE	A	LODE	2019	04/24/2007	14 0150N 0130W 015	SW
AMC384597	AMC384590	WC-10	MOHAVE	A	LODE	2019	04/24/2007	14 0150N 0130W 015	SW,SE
AMC384596	AMC384590	WC-9	MOHAVE	A	LODE	2019	04/24/2007	14 0150N 0130W 015	SE
AMC376426	AMC376419	WC-41	MOHAVE	A	LODE	2019	10/26/2006	14 0150N 0130W 022	NW,SW
AMC376425	AMC376419	WC-40	MOHAVE	A	LODE	2019	10/26/2006	14 0150N 0130W 022	NE,NW,SW,SE
AMC376424	AMC376419	WC-26	MOHAVE	A	LODE	2019	10/26/2006	14 0150N 0130W 022	NW
AMC376423	AMC376419	WC-25	MOHAVE	A	LODE	2019	10/26/2006	14 0150N 0130W 022	NE,NW
AMC365017	AMC364985	CS 88	GRAHAM	A	LODE	2019	02/23/2005	14 0050S 0260E 018	SW
AMC365016	AMC364985	CS 87	GRAHAM	A	LODE	2019	02/23/2005	14 0050S 0260E 018	SW
AMC365015	AMC364985	CS 86	GRAHAM	A	LODE	2019	02/23/2005	14 0050S 0260E 018	SW

NO WARRANTY IS MADE BY BLM
FOR USE OF THE DATA FOR
PURPOSES NOT INTENDED BY BLM

DEPARTMENT OF THE INTERIOR
BUREAU OF LAND MANAGEMENT
Mining Claims

Serial Number	Lead Serial Number	Claim Name	County	D	Case Type	Last A Yr	Location Date	Meridian Township Range Section	Subdiv
AMC365014	AMC364985	CS 85	GRAHAM	A	LODE	2019	02/23/2005	14 0050S 0260E 019	NW
AMC365013	AMC364985	CS 84	GRAHAM	A	LODE	2019	02/23/2005	14 0050S 0260E 019	NW
AMC365012	AMC364985	CS 83	GRAHAM	A	LODE	2019	02/23/2005	14 0050S 0260E 019	NW
AMC365011	AMC364985	CS 82	GRAHAM	A	LODE	2019	02/23/2005	14 0050S 0260E 019	NW
AMC364998	AMC364985	CS 69	GRAHAM	A	LODE	2019	01/25/2005	14 0050S 0260E 018	SW,SE
AMC364997	AMC364985	CS 68	GRAHAM	A	LODE	2019	01/25/2005	14 0050S 0260E 018	SE
AMC364996	AMC364985	CS 67	GRAHAM	A	LODE	2019	01/25/2005	14 0050S 0260E 018	SW,SE
AMC364995	AMC364985	CS 66	GRAHAM	A	LODE	2019	01/25/2005	14 0050S 0260E 018	SE
AMC364994	AMC364985	CS 65	GRAHAM	A	LODE	2019	01/25/2005	14 0050S 0260E 018	SW,SE
AMC364993	AMC364985	CS 64	GRAHAM	A	LODE	2019	01/25/2005	14 0050S 0260E 019	SE
AMC364992	AMC364985	CS 63	GRAHAM	A	LODE	2019	01/25/2005	14 0050S 0260E 019	NE,NW
AMC364991	AMC364985	CS 62	GRAHAM	A	LODE	2019	01/25/2005	14 0050S 0260E 019	NE
AMC364990	AMC364985	CS 61	GRAHAM	A	LODE	2019	01/25/2005	14 0050S 0260E 019	NE,NW
AMC364989	AMC364985	CS 60	GRAHAM	A	LODE	2019	01/25/2005	14 0050S 0260E 019	NE
AMC364988	AMC364985	CS 59	GRAHAM	A	LODE	2019	01/25/2005	14 0050S 0260E 019	NE,NW
AMC364987	AMC364985	CS 58	GRAHAM	A	LODE	2019	01/25/2005	14 0050S 0260E 019	NE
AMC364986	AMC364985	CS 57	GRAHAM	A	LODE	2019	01/25/2005	14 0050S 0260E 019	NE,NW
AMC364985	AMC364985	CS 56	GRAHAM	A	LODE	2019	01/25/2005	14 0050S 0260E 019	NE
AMC359978	AMC359924	CS 55	GRAHAM	A	LODE	2019	01/01/2004	14 0050S 0260E 021	NW
AMC359977	AMC359924	CS 54	GRAHAM	A	LODE	2019	01/01/2004	14 0050S 0260E 021	NW
AMC359976	AMC359924	CS 53	GRAHAM	A	LODE	2019	01/01/2004	14 0050S 0260E 021	NW
AMC359963	AMC359924	CS 40	GRAHAM	A	LODE	2019	01/01/2004	14 0050S 0260E 017	SW
AMC359962	AMC359924	CS 39	GRAHAM	A	LODE	2019	01/01/2004	14 0050S 0260E 017	SW
								14 0050S 0260E 018	SE
AMC359961	AMC359924	CS 38	GRAHAM	A	LODE	2019	01/01/2004	14 0050S 0260E 017	SW
AMC359960	AMC359924	CS 37	GRAHAM	A	LODE	2019	01/01/2004	14 0050S 0260E 017	SW
								14 0050S 0260E 018	SE
AMC359959	AMC359924	CS 36	GRAHAM	A	LODE	2019	01/01/2004	14 0050S 0260E 017	SW
AMC359958	AMC359924	CS 35	GRAHAM	A	LODE	2019	01/01/2004	14 0050S 0260E 017	SW
								14 0050S 0260E 018	SE
AMC359957	AMC359924	CS 34	GRAHAM	A	LODE	2019	01/01/2004	14 0050S 0260E 020	NW
AMC359956	AMC359924	CS 33	GRAHAM	A	LODE	2019	01/01/2004	14 0050S 0260E 019	NE
								14 0050S 0260E 020	NW
AMC359955	AMC359924	CS 32	GRAHAM	A	LODE	2019	01/01/2004	14 0050S 0260E 020	NW
AMC359954	AMC359924	CS 31	GRAHAM	A	LODE	2019	01/01/2004	14 0050S 0260E 019	NE
								14 0050S 0260E 020	NW
AMC359953	AMC359924	CS 30	GRAHAM	A	LODE	2019	01/01/2004	14 0050S 0260E 020	NW
AMC359952	AMC359924	CS 29	GRAHAM	A	LODE	2019	01/01/2004	14 0050S 0260E 019	NE
								14 0050S 0260E 020	NW
AMC359951	AMC359924	CS 28	GRAHAM	A	LODE	2019	01/01/2004	14 0050S 0260E 020	NW
AMC359950	AMC359924	CS 27	GRAHAM	A	LODE	2019	01/01/2004	14 0050S 0260E 019	NE
								14 0050S 0260E 020	NW
AMC359937	AMC359924	CS 14	GRAHAM	A	LODE	2019	01/01/2004	14 0050S 0260E 017	SE
AMC359936	AMC359924	CS 13	GRAHAM	A	LODE	2019	01/01/2004	14 0050S 0260E 017	SW,SE
AMC359935	AMC359924	CS 12	GRAHAM	A	LODE	2019	01/01/2004	14 0050S 0260E 017	SE
AMC359934	AMC359924	CS 11	GRAHAM	A	LODE	2019	01/01/2004	14 0050S 0260E 017	SW,SE
AMC359933	AMC359924	CS 10	GRAHAM	A	LODE	2019	01/01/2004	14 0050S 0260E 017	SE
AMC359932	AMC359924	CS 9	GRAHAM	A	LODE	2019	01/01/2004	14 0050S 0260E 017	SW,SE

NO WARRANTY IS MADE BY BLM
FOR USE OF THE DATA FOR
PURPOSES NOT INTENDED BY BLM

DEPARTMENT OF THE INTERIOR
BUREAU OF LAND MANAGEMENT
Mining Claims

Serial Number	Lead Serial Number	Claim Name	County	D	Case Type	Last A Yr	Location Date	Meridian Township Range Section	Subdiv
AMC359931	AMC359924	CS 8	GRAHAM	A	LODE	2019	01/01/2004	14 0050S 0260E 020	NE
AMC359930	AMC359924	CS 7	GRAHAM	A	LODE	2019	01/01/2004	14 0050S 0260E 020	NE,NW
AMC359929	AMC359924	CS 6	GRAHAM	A	LODE	2019	01/01/2004	14 0050S 0260E 020	NE
AMC359928	AMC359924	CS 5	GRAHAM	A	LODE	2019	01/01/2004	14 0050S 0260E 020	NE,NW
AMC359927	AMC359924	CS 4	GRAHAM	A	LODE	2019	01/01/2004	14 0050S 0260E 020	NE
AMC359926	AMC359924	CS 3	GRAHAM	A	LODE	2019	01/01/2004	14 0050S 0260E 020	NE,NW
AMC359925	AMC359924	CS 2	GRAHAM	A	LODE	2019	01/01/2004	14 0050S 0260E 020	NE
AMC359924	AMC359924	CS 1	GRAHAM	A	LODE	2019	01/01/2004	14 0050S 0260E 020	NE,NW

CBS Export Results Report

Include Resolved Records

Record Status

- Error Records (E/M/I)
- Accepted Records (A/W)
- "On Hold" Records (H)
- All Records (for s/n or receipt nr)
- Exported, No Results From CBS
- New (not yet exported)

Search Criteria

Enter export Date (mm/dd/yyyy)

Serial Number match (optional)

Receipt Nr (optional)

Export Nr (exclusive)

LR2000 User (defaults to login)

Responsible Area (Errors Only)

- User (U,X)
- Programmer (P,X)
- All (U,P,X)

[User Guide](#)

[Printable Format \(legal/landscape\)](#)

	Resend?	Export Nr	A/D	Serial Nr	Multi	Code	\$ Amount	Remarks	Receipt Nr	LR2000 User	#Msg	Resolved?	OK	Stat	Area	CBS Msg
1	<input type="checkbox"/>	6509870	A	AMC376423		396	15.00	SOUTHWEST EXPLORATION	4423352	RMATTSON		<input type="checkbox"/>				
2	<input type="checkbox"/>	6509871	A	AMC376424		396	15.00	SOUTHWEST EXPLORATION	4423352	RMATTSON		<input type="checkbox"/>				
3	<input type="checkbox"/>	6509872	A	AMC376425		396	15.00	SOUTHWEST EXPLORATION	4423352	RMATTSON		<input type="checkbox"/>				
4	<input type="checkbox"/>	6509873	A	AMC376426		396	15.00	SOUTHWEST EXPLORATION	4423352	RMATTSON		<input type="checkbox"/>				
5	<input type="checkbox"/>	6509874	A	AMC384596		396	15.00	SOUTHWEST EXPLORATION	4423352	RMATTSON		<input type="checkbox"/>				
6	<input type="checkbox"/>	6509875	A	AMC384597		396	15.00	SOUTHWEST EXPLORATION	4423352	RMATTSON		<input type="checkbox"/>				
7	<input type="checkbox"/>	6509876	A	AMC384598		396	15.00	SOUTHWEST EXPLORATION	4423352	RMATTSON		<input type="checkbox"/>				
8	<input type="checkbox"/>	6509877	A	AMC384599		396	15.00	SOUTHWEST EXPLORATION	4423352	RMATTSON		<input type="checkbox"/>				
9	<input type="checkbox"/>	6509878	A	AMC384600		396	15.00	SOUTHWEST EXPLORATION	4423352	RMATTSON		<input type="checkbox"/>				
10	<input type="checkbox"/>	6509879	A	AMC384601		396	15.00	SOUTHWEST EXPLORATION	4423352	RMATTSON		<input type="checkbox"/>				
11	<input type="checkbox"/>	6509880	A	AMC384602		396	15.00	SOUTHWEST EXPLORATION	4423352	RMATTSON		<input type="checkbox"/>				
12	<input type="checkbox"/>	6509881	A	AMC384609		396	15.00	SOUTHWEST EXPLORATION	4423352	RMATTSON		<input type="checkbox"/>				
13	<input type="checkbox"/>	6509882	A	AMC384610		396	15.00	SOUTHWEST EXPLORATION	4423352	RMATTSON		<input type="checkbox"/>				
14	<input type="checkbox"/>	6509883	A	AMC384611		396	15.00	SOUTHWEST EXPLORATION	4423352	RMATTSON		<input type="checkbox"/>				
15	<input type="checkbox"/>	6509884	A	AMC384612		396	15.00	SOUTHWEST EXPLORATION	4423352	RMATTSON		<input type="checkbox"/>				
16	<input type="checkbox"/>	6509885	A	AMC384613		396	15.00	SOUTHWEST EXPLORATION	4423352	RMATTSON		<input type="checkbox"/>				
17	<input type="checkbox"/>	6509886	A	AMC384619		396	15.00	SOUTHWEST EXPLORATION	4423352	RMATTSON		<input type="checkbox"/>				
18	<input type="checkbox"/>	6509887	A	AMC384620		396	15.00	SOUTHWEST EXPLORATION	4423352	RMATTSON		<input type="checkbox"/>				
19	<input type="checkbox"/>	6509888	A	AMC384621		396	15.00	SOUTHWEST EXPLORATION	4423352	RMATTSON		<input type="checkbox"/>				
20	<input type="checkbox"/>	6509889	A	AMC384622		396	15.00	SOUTHWEST EXPLORATION	4423352	RMATTSON		<input type="checkbox"/>				

CBS Export Results Report

Include Resolved Records

Record Status

- Error Records (E/M/I)
- Accepted Records (A/W)
- "On Hold" Records (H)
- All Records (for s/n or receipt nr)
- Exported, No Results From CBS
- New (not yet exported)

Search Criteria

Enter export Date (mm/dd/yyyy)

Serial Number match (optional)

Receipt Nr (optional)

Export Nr (exclusive)

LR2000 User (defaults to login)

Responsible Area (Errors Only)

- User (U,X)
- Programmer (P,X)
- All (U,P,X)

[User Guide](#)

	Resend?	Export Nr	A/D	Serial Nr	Mult	Code	S Amount	Remarks	Receipt Nr	LR2000 User	#Msg	Resolved?	OK	Stat1	Area	CBS Msg
18	<input type="checkbox"/>	6509887	A	AMC384620		396	15.00	SOUTHWEST EXPLORATION	4423352	RMATTSON		<input type="checkbox"/>				
19	<input type="checkbox"/>	6509888	A	AMC384621		396	15.00	SOUTHWEST EXPLORATION	4423352	RMATTSON		<input type="checkbox"/>				
20	<input type="checkbox"/>	6509889	A	AMC384622		396	15.00	SOUTHWEST EXPLORATION	4423352	RMATTSON		<input type="checkbox"/>				
21	<input type="checkbox"/>	6509890	A	AMC384623		396	15.00	SOUTHWEST EXPLORATION	4423352	RMATTSON		<input type="checkbox"/>				
22	<input type="checkbox"/>	6509891	A	AMC384624		396	15.00	SOUTHWEST EXPLORATION	4423352	RMATTSON		<input type="checkbox"/>				
23	<input type="checkbox"/>	6509892	A	AMC384625		396	15.00	SOUTHWEST EXPLORATION	4423352	RMATTSON		<input type="checkbox"/>				
24	<input type="checkbox"/>	6509893	A	AMC384626		396	15.00	SOUTHWEST EXPLORATION	4423352	RMATTSON		<input type="checkbox"/>				
25	<input type="checkbox"/>	6509894	A	AMC384636		396	15.00	SOUTHWEST EXPLORATION	4423352	RMATTSON		<input type="checkbox"/>				
26	<input type="checkbox"/>	6509895	A	AMC384637		396	15.00	SOUTHWEST EXPLORATION	4423352	RMATTSON		<input type="checkbox"/>				
27	<input type="checkbox"/>	6509896	A	AMC384638		396	15.00	SOUTHWEST EXPLORATION	4423352	RMATTSON		<input type="checkbox"/>				
28	<input type="checkbox"/>	6509897	A	AMC384639		396	15.00	SOUTHWEST EXPLORATION	4423352	RMATTSON		<input type="checkbox"/>				
29	<input type="checkbox"/>	6509898	A	AMC384640		396	15.00	SOUTHWEST EXPLORATION	4423352	RMATTSON		<input type="checkbox"/>				
30	<input type="checkbox"/>	6509899	A	AMC384641		396	15.00	SOUTHWEST EXPLORATION	4423352	RMATTSON		<input type="checkbox"/>				
31	<input type="checkbox"/>	6509900	A	AMC384654		396	15.00	SOUTHWEST EXPLORATION	4423352	RMATTSON		<input type="checkbox"/>				
32	<input type="checkbox"/>	6509901	A	AMC384655		396	15.00	SOUTHWEST EXPLORATION	4423352	RMATTSON		<input type="checkbox"/>				
33	<input type="checkbox"/>	6509902	A	AMC384656		396	15.00	SOUTHWEST EXPLORATION	4423352	RMATTSON		<input type="checkbox"/>				
34	<input type="checkbox"/>	6509903	A	AMC384657		396	15.00	SOUTHWEST EXPLORATION	4423352	RMATTSON		<input type="checkbox"/>				
35	<input type="checkbox"/>	6509904	A	AMC384658		396	15.00	SOUTHWEST EXPLORATION	4423352	RMATTSON		<input type="checkbox"/>				
36	<input type="checkbox"/>	6509905	A	AMC384659		396	15.00	SOUTHWEST EXPLORATION	4423352	RMATTSON		<input type="checkbox"/>				
37	<input type="checkbox"/>	6509906	A	AMC384660		396	15.00	SOUTHWEST EXPLORATION	4423352	RMATTSON		<input type="checkbox"/>				



United States Department of the Interior



BUREAU OF LAND MANAGEMENT

Arizona State Office

One North Central Avenue, Suite 800

Phoenix, Arizona 85004-4427

www.blm.gov/az/

JAN 14 2014

Amc 376419
384590

In Reply Refer To:
3800 (9310) PB
AMC376419

CERTIFIED MAIL - RETURN RECEIPT REQUESTED No. 7013 0600 0001 7594 0894

DECISION

SOUTHWEST EXPLORATION GROUP; THORNWELL ROGERS; DANIEL LAUZ;
MICHAEL POWLOWSKI :
11636 N. 119TH ST. : This decision affects those claims shown
SCOTTSDALE, AZ 85259-3220 : in the block below.

SEE ENCLOSURE FOR CLAIM NUMBERS AND CLAIM NAMES

MINING CLAIMS DECLARED FORFEIT

The mining claims listed above have been declared forfeit as of September 1, 2013, for failure to timely file the required maintenance fee payment or small miner's maintenance fee waiver (waiver).

Claimants are required to pay an annual non-refundable maintenance fee of \$140 per 20 acres, or submit a waiver, on or before September 1 of each year. (In accordance with 43 CFR 1822.14, because September 1, 2013, fell on a Sunday and Monday was a holiday, the payment was due the next business day, September 3, 2013.) These requirements were established by 30 U.S.C. 28f-1, as amended, and 43 Code of Federal Regulations (CFR) 3834 and 3835.

Our records do not show receipt of a maintenance fee payment or small miner waiver filed on or before the due date. Therefore, the claims listed above are forfeit.

This decision does not relieve you of the liability for reclamation of all areas disturbed by your activities on lands covered by the subject mining claim(s) and/or site(s). After you complete the reclamation, you must notify the authorized officer of the appropriate surface managing agency so that the authorized officer may conduct a final site inspection and determine whether you may be released from liability. If you fail to reclaim the land to the satisfaction of the authorized

For land administered by the Bureau of Land Management (BLM), if you fail to reclaim the land to the satisfaction of the authorized officer as required in 43 CFR Subpart 3809, BLM will issue an order of noncompliance under 43 CFR 3809.601(a). If you fail to comply with the non-compliance order, BLM may take further action under 43 CFR 3809.604. Failure to conduct reclamation is a prohibited act that may subject you to criminal penalties. See 43 CFR 3809.605(h) and 43 CFR 3809.700.

Appeal Procedures

This decision may be appealed to the Interior Board of Land Appeals, Office of the Secretary, in accordance with the regulations contained in 43 CFR, Part 4, and the enclosed Form 1842-1. If an appeal is taken, your notice of appeal must be filed in this office (at the above address) within 30 days from receipt of this decision. The appellant has the burden of showing that the decision appealed from is in error.

If you wish to file a petition pursuant to regulation 43 CFR 4.21 (58 FR 4939, January 19, 1993) for a stay of the effectiveness of this decision during the time that your appeal is being reviewed by the Board, the petition for a stay must accompany your notice of appeal. A petition for a stay is required to show sufficient justification based on the standards listed below. Copies of the notice of appeal and petition for a stay **must** also be submitted to each party named in this decision and to the Interior Board of Land Appeals and to the appropriate Office of the Solicitor (see 43 CFR 4.413) at the same time the original documents are filed with this office. If you request a stay, you have the burden of proof to demonstrate that a stay should be granted.

Standards for Obtaining a Stay

Except as otherwise provided by law or other pertinent regulation, a petition for a stay of a decision pending appeal shall show sufficient justification based on the following standards:

- (1) The relative harm to the parties if the stay is granted or denied,
- (2) The likelihood of the appellant's success on the merits,
- (3) The likelihood of immediate and irreparable harm if the stay is not granted, and
- (4) Whether the public interest favors granting the stay.

Please include your AMC serial number(s) on all correspondence. If additional information is required, please call Pauline Brown, at 602-417-9360.



Rebecca Heick
Group Administrator
Lands and Minerals

Enclosures

CLAIM NUMBER	LEAD FILE NUMBER	CLAIM NAME	CLAIMANT NAME
AMC376419	AMC376419	WC-2	SOUTHWEST EXPLORATION GROUP; THORNWELL ROGERS; DANIEL LAUZ; MICHAEL POWLOWSKI
AMC376420	AMC376419	WC-3	SOUTHWEST EXPLORATION GROUP; THORNWELL ROGERS; DANIEL LAUZ; MICHAEL POWLOWSKI
AMC376421	AMC376419	WC-17	SOUTHWEST EXPLORATION GROUP; THORNWELL ROGERS; DANIEL LAUZ; MICHAEL POWLOWSKI
AMC376422	AMC376419	WC-18	SOUTHWEST EXPLORATION GROUP; THORNWELL ROGERS; DANIEL LAUZ; MICHAEL POWLOWSKI
AMC384590	AMC384590	WC-1	SOUTHWEST EXPLORATION GROUP; THORNWELL ROGERS; DANIEL LAUZ; MICHAEL POWLOWSKI
AMC384591	AMC384590	WC-4	SOUTHWEST EXPLORATION GROUP; THORNWELL ROGERS; DANIEL LAUZ; MICHAEL POWLOWSKI
AMC384592	AMC384590	WC-5	SOUTHWEST EXPLORATION GROUP; THORNWELL ROGERS; DANIEL LAUZ; MICHAEL POWLOWSKI
AMC384593	AMC384590	WC-6	SOUTHWEST EXPLORATION GROUP; THORNWELL ROGERS; DANIEL LAUZ; MICHAEL POWLOWSKI
AMC384594	AMC384590	WC-7	SOUTHWEST EXPLORATION GROUP; THORNWELL ROGERS; DANIEL LAUZ; MICHAEL POWLOWSKI
AMC384595	AMC384590	WC-8	SOUTHWEST EXPLORATION GROUP; THORNWELL ROGERS; DANIEL LAUZ; MICHAEL POWLOWSKI
AMC384603	AMC384590	WC-16	SOUTHWEST EXPLORATION GROUP; THORNWELL ROGERS; DANIEL LAUZ; MICHAEL POWLOWSKI
AMC384604	AMC384590	WC-19	SOUTHWEST EXPLORATION GROUP; THORNWELL ROGERS; DANIEL LAUZ; MICHAEL POWLOWSKI
AMC384605	AMC384590	WC-20	SOUTHWEST EXPLORATION GROUP; THORNWELL ROGERS; DANIEL LAUZ; MICHAEL POWLOWSKI
AMC384606	AMC384590	WC-21	SOUTHWEST EXPLORATION GROUP; THORNWELL ROGERS; DANIEL LAUZ; MICHAEL POWLOWSKI
AMC384607	AMC384590	WC-22	SOUTHWEST EXPLORATION GROUP; THORNWELL ROGERS; DANIEL LAUZ; MICHAEL POWLOWSKI
AMC384608	AMC384590	WC-23	SOUTHWEST EXPLORATION GROUP; THORNWELL ROGERS; DANIEL LAUZ; MICHAEL POWLOWSKI
AMC384614	AMC384590	WC-31	SOUTHWEST EXPLORATION GROUP; THORNWELL ROGERS; DANIEL LAUZ; MICHAEL POWLOWSKI

AMC384615	AMC384590	WC-32	SOUTHWEST EXPLORATION GROUP; THORNWELL ROGERS; DANIEL LAUZ; MICHAEL POWLOWSKI
AMC384616	AMC384590	WC-33	SOUTHWEST EXPLORATION GROUP; THORNWELL ROGERS; DANIEL LAUZ; MICHAEL POWLOWSKI
AMC384617	AMC384590	WC-34	SOUTHWEST EXPLORATION GROUP; THORNWELL ROGERS; DANIEL LAUZ; MICHAEL POWLOWSKI
AMC384618	AMC384590	WC-35	SOUTHWEST EXPLORATION GROUP; THORNWELL ROGERS; DANIEL LAUZ; MICHAEL POWLOWSKI
AMC384627	AMC384590	WC-46	SOUTHWEST EXPLORATION GROUP; THORNWELL ROGERS; DANIEL LAUZ; MICHAEL POWLOWSKI
AMC384628	AMC384590	WC-47	SOUTHWEST EXPLORATION GROUP; THORNWELL ROGERS; DANIEL LAUZ; MICHAEL POWLOWSKI
AMC384629	AMC384590	WC-48	SOUTHWEST EXPLORATION GROUP; THORNWELL ROGERS; DANIEL LAUZ; MICHAEL POWLOWSKI
AMC384630	AMC384590	WC-49	SOUTHWEST EXPLORATION GROUP; THORNWELL ROGERS; DANIEL LAUZ; MICHAEL POWLOWSKI
AMC384631	AMC384590	WC-50	SOUTHWEST EXPLORATION GROUP; THORNWELL ROGERS; DANIEL LAUZ; MICHAEL POWLOWSKI
AMC384632	AMC384590	WC-51	SOUTHWEST EXPLORATION GROUP; THORNWELL ROGERS; DANIEL LAUZ; MICHAEL POWLOWSKI
AMC384633	AMC384590	WC-52	SOUTHWEST EXPLORATION GROUP; THORNWELL ROGERS; DANIEL LAUZ; MICHAEL POWLOWSKI
AMC384634	AMC384590	WC-53	SOUTHWEST EXPLORATION GROUP; THORNWELL ROGERS; DANIEL LAUZ; MICHAEL POWLOWSKI
AMC384635	AMC384590	WC-54	SOUTHWEST EXPLORATION GROUP; THORNWELL ROGERS; DANIEL LAUZ; MICHAEL POWLOWSKI
AMC384642	AMC384590	WC-61	SOUTHWEST EXPLORATION GROUP; THORNWELL ROGERS; DANIEL LAUZ; MICHAEL POWLOWSKI
AMC384643	AMC384590	WC-62	SOUTHWEST EXPLORATION GROUP; THORNWELL ROGERS; DANIEL LAUZ; MICHAEL POWLOWSKI
AMC384644	AMC384590	WC-63	SOUTHWEST EXPLORATION GROUP; THORNWELL ROGERS; DANIEL LAUZ; MICHAEL POWLOWSKI
AMC384645	AMC384590	WC-64	SOUTHWEST EXPLORATION GROUP; THORNWELL ROGERS; DANIEL LAUZ; MICHAEL POWLOWSKI

AMC384646	AMC384590	WC-65	SOUTHWEST EXPLORATION GROUP; THORNWELL ROGERS; DANIEL LAUZ; MICHAEL POWLOWSKI
AMC384647	AMC384590	WC-66	SOUTHWEST EXPLORATION GROUP; THORNWELL ROGERS; DANIEL LAUZ; MICHAEL POWLOWSKI
AMC384648	AMC384590	WC-67	SOUTHWEST EXPLORATION GROUP; THORNWELL ROGERS; DANIEL LAUZ; MICHAEL POWLOWSKI
AMC384649	AMC384590	WC-68	SOUTHWEST EXPLORATION GROUP; THORNWELL ROGERS; DANIEL LAUZ; MICHAEL POWLOWSKI
AMC384650	AMC384590	WC-69	SOUTHWEST EXPLORATION GROUP; THORNWELL ROGERS; DANIEL LAUZ; MICHAEL POWLOWSKI
AMC384651	AMC384590	WC-70	SOUTHWEST EXPLORATION GROUP; THORNWELL ROGERS; DANIEL LAUZ; MICHAEL POWLOWSKI
AMC384652	AMC384590	WC-71	SOUTHWEST EXPLORATION GROUP; THORNWELL ROGERS; DANIEL LAUZ; MICHAEL POWLOWSKI
AMC384653	AMC384590	WC-72	SOUTHWEST EXPLORATION GROUP; THORNWELL ROGERS; DANIEL LAUZ; MICHAEL POWLOWSKI
AMC384661	AMC384590	WC-80	SOUTHWEST EXPLORATION GROUP; THORNWELL ROGERS; DANIEL LAUZ; MICHAEL POWLOWSKI
AMC384662	AMC384590	WC-81	SOUTHWEST EXPLORATION GROUP; THORNWELL ROGERS; DANIEL LAUZ; MICHAEL POWLOWSKI
AMC384663	AMC384590	WC-82	SOUTHWEST EXPLORATION GROUP; THORNWELL ROGERS; DANIEL LAUZ; MICHAEL POWLOWSKI
AMC384664	AMC384590	WC-83	SOUTHWEST EXPLORATION GROUP; THORNWELL ROGERS; DANIEL LAUZ; MICHAEL POWLOWSKI
AMC384665	AMC384590	WC-84	SOUTHWEST EXPLORATION GROUP; THORNWELL ROGERS; DANIEL LAUZ; MICHAEL POWLOWSKI
AMC384666	AMC384590	WC-85	SOUTHWEST EXPLORATION GROUP; THORNWELL ROGERS; DANIEL LAUZ; MICHAEL POWLOWSKI
AMC384667	AMC384590	WC-86	SOUTHWEST EXPLORATION GROUP; THORNWELL ROGERS; DANIEL LAUZ; MICHAEL POWLOWSKI
AMC384668	AMC384590	WC-87	SOUTHWEST EXPLORATION GROUP; THORNWELL ROGERS; DANIEL LAUZ; MICHAEL POWLOWSKI
AMC384669	AMC384590	WC-88	SOUTHWEST EXPLORATION GROUP; THORNWELL ROGERS; DANIEL LAUZ; MICHAEL POWLOWSKI

AMC384670	AMC384590	WC-89	SOUTHWEST EXPLORATION GROUP; THORNWELL ROGERS; DANIEL LAUZ; MICHAEL POWLOWSKI
AMC384671	AMC384590	WC-90	SOUTHWEST EXPLORATION GROUP; THORNWELL ROGERS; DANIEL LAUZ; MICHAEL POWLOWSKI
AMC384672	AMC384590	WC-91	SOUTHWEST EXPLORATION GROUP; THORNWELL ROGERS; DANIEL LAUZ; MICHAEL POWLOWSKI
AMC384673	AMC384590	WC-92	SOUTHWEST EXPLORATION GROUP; THORNWELL ROGERS; DANIEL LAUZ; MICHAEL POWLOWSKI
AMC384674	AMC384590	WC-93	SOUTHWEST EXPLORATION GROUP; THORNWELL ROGERS; DANIEL LAUZ; MICHAEL POWLOWSKI
AMC384675	AMC384590	WC-94	SOUTHWEST EXPLORATION GROUP; THORNWELL ROGERS; DANIEL LAUZ; MICHAEL POWLOWSKI
AMC384676	AMC384590	WC-95	SOUTHWEST EXPLORATION GROUP; THORNWELL ROGERS; DANIEL LAUZ; MICHAEL POWLOWSKI
AMC384677	AMC384590	WC-96	SOUTHWEST EXPLORATION GROUP; THORNWELL ROGERS; DANIEL LAUZ; MICHAEL POWLOWSKI
AMC384678	AMC384590	WC-97	SOUTHWEST EXPLORATION GROUP; THORNWELL ROGERS; DANIEL LAUZ; MICHAEL POWLOWSKI
AMC384679	AMC384590	WC-98	SOUTHWEST EXPLORATION GROUP; THORNWELL ROGERS; DANIEL LAUZ; MICHAEL POWLOWSKI
AMC384680	AMC384590	WC-99	SOUTHWEST EXPLORATION GROUP; THORNWELL ROGERS; DANIEL LAUZ; MICHAEL POWLOWSKI
AMC384681	AMC384590	WC-100	SOUTHWEST EXPLORATION GROUP; THORNWELL ROGERS; DANIEL LAUZ; MICHAEL POWLOWSKI
AMC384682	AMC384590	WC-101	SOUTHWEST EXPLORATION GROUP; THORNWELL ROGERS; DANIEL LAUZ; MICHAEL POWLOWSKI
AMC384683	AMC384590	WC-102	SOUTHWEST EXPLORATION GROUP; THORNWELL ROGERS; DANIEL LAUZ; MICHAEL POWLOWSKI
AMC384684	AMC384590	WC-103	SOUTHWEST EXPLORATION GROUP; THORNWELL ROGERS; DANIEL LAUZ; MICHAEL POWLOWSKI
AMC384685	AMC384590	WC-104	SOUTHWEST EXPLORATION GROUP; THORNWELL ROGERS; DANIEL LAUZ; MICHAEL POWLOWSKI
AMC384686	AMC384590	WC-105	SOUTHWEST EXPLORATION GROUP; THORNWELL ROGERS; DANIEL LAUZ; MICHAEL POWLOWSKI

AMC384687	AMC384590	WC-106	SOUTHWEST EXPLORATION GROUP; THORNWELL ROGERS; DANIEL LAUZ; MICHAEL POWLOWSKI
AMC384688	AMC384590	WC-107	SOUTHWEST EXPLORATION GROUP; THORNWELL ROGERS; DANIEL LAUZ; MICHAEL POWLOWSKI
AMC384689	AMC384590	WC-108	SOUTHWEST EXPLORATION GROUP; THORNWELL ROGERS; DANIEL LAUZ; MICHAEL POWLOWSKI
AMC384690	AMC384590	WC-109	SOUTHWEST EXPLORATION GROUP; THORNWELL ROGERS; DANIEL LAUZ; MICHAEL POWLOWSKI
AMC384691	AMC384590	WC-110	SOUTHWEST EXPLORATION GROUP; THORNWELL ROGERS; DANIEL LAUZ; MICHAEL POWLOWSKI
AMC384692	AMC384590	WC-111	SOUTHWEST EXPLORATION GROUP; THORNWELL ROGERS; DANIEL LAUZ; MICHAEL POWLOWSKI
AMC384693	AMC384590	WC-112	SOUTHWEST EXPLORATION GROUP; THORNWELL ROGERS; DANIEL LAUZ; MICHAEL POWLOWSKI
AMC384694	AMC384590	WC-113	SOUTHWEST EXPLORATION GROUP; THORNWELL ROGERS; DANIEL LAUZ; MICHAEL POWLOWSKI
AMC384695	AMC384590	WC-114	SOUTHWEST EXPLORATION GROUP; THORNWELL ROGERS; DANIEL LAUZ; MICHAEL POWLOWSKI

English

Customer

USPS Mobile

Register / Sign In

Service



Search USPS.com or Track Package

Quick Tools

Track

Enter up to 10 Tracking # Find

Find USPS Locations

Buy Stamps

Schedule Pickup

Calculate Postage

Look Up a ZIP Code

Hold Mail

Change of Address

Ship a Package

Send Mail

Manage Your Mail

Shop

Business Solutions

USPS Tracking™



Customer Service ›

Have questions? We're here to help.

Tracking Number: 7013060000175940894

Product & Tracking Information

Postal Product:

Features:

Certified Mail™

Available Actions

Email Updates

January 23, 2014 , 1:10 pm	Delivered	TULSA, OK 74136
January 23, 2014 , 2:25 am	Processed through USPS Sort Facility	TULSA, OK 74141
January 22, 2014	Depart USPS Sort Facility	TULSA, OK 74141
January 22, 2014 , 2:30 pm	Processed through USPS Sort Facility	TULSA, OK 74141
January 20, 2014 , 2:11 pm	Processed through USPS Sort Facility	PHOENIX, AZ 85026
January 19, 2014 , 9:38 pm	Processed through USPS Sort Facility	PHOENIX, AZ 85026
January 18, 2014	Depart USPS Sort Facility	PHOENIX, AZ 85026
January 18, 2014 , 5:06 pm	Processed through USPS Sort Facility	PHOENIX, AZ 85026
January 17, 2014 , 8:32 am	Undeliverable as Addressed	SCOTTSDALE, AZ 85259

Track Another Package

What's your tracking (or receipt) number?

Track It

LEGAL

Privacy Policy ›

Terms of Use ›

FOIA ›

No FEAR Act EEO Data ›

ON USPS.COM

Government Services ›

Buy Stamps & Shop ›

Print a Label with Postage ›

Customer Service ›

Delivering Solutions to the Last Mile ›

Site Index ›

ON ABOUT.USPS.COM

About USPS Home ›

Newsroom ›

USPS Service Alerts ›

Forms & Publications ›

Careers ›

OTHER USPS SITES

Business Customer Gateway ›

Postal Inspectors ›

Inspector General ›

Postal Explorer ›



Copyright © 2014 USPS. All Rights Reserved.

Customer Name Update Screen

System ID:MC

Name:

Proprietor #:

Category:

Address:

City:

State:

Zip:

UNDELIVERABLE

Email:

Customer details successfully saved for Customer Id 2243570

SENDER: COMPLETE THIS SECTION

- Complete items 1, 2, and 3. Also complete item 4 if Restricted Delivery is desired.
- Print your name and address on the reverse so that we can return the card to you.
- Attach this card to the back of the mailpiece, or on the front if space permits.

Article Addressed to:
 SOUTHWEST EXPLORATION GROUP
 11636 N. 119TH ST.
 SCOTTSDALE, AZ 85259-3220

310/PB/AMC376419

COMPLETE THIS SECTION ON DELIVERY

A. Signature Agent Addressee
Howard Roy

B. Received by (Printed Name) C. Date of Delivery
 1-23-14


D. Is delivery address different from item 1? Yes No
 If YES, enter delivery address below:
 7935 S. JOPLIN
 TULSA, OK 74136

3. Service Type
 Certified Mail Express Mail
 Registered Return Receipt for Merchandise
 Insured Mail C.O.D.

4. Restricted Delivery? (Extra Fee) Yes

Article Number (Transfer from service label) 7013 0600 0001 7594 0894

UNITED STATES POSTAL SERVICE




First-Class Mail
 Postage & Fees Paid
 USPS
 Permit No. G-10

• Sender: Please print your name, address, and ZIP+4 in this box •

U.S. DEPARTMENT OF THE INTERIOR
 BUREAU OF LAND MANAGEMENT
 ARIZONA STATE OFFICE
 ONE NORTH CENTRAL AVENUE, SUITE 800
 PHOENIX, AZ 85004-4427

04+4427



NOTICE!!

These documents have been scanned!

Do not place un-scanned documents beneath this notice!

Do not remove this notice from this file!

GPO Jacket No. 560-102
Print Order 61540
Rise Business Services, LLC
Job=AZ15 5/28/2019



Box Number= AZ15088



Claim Begin-End: AMC384590-AMC384695

3 Transfers



AZ15088-2

AMC384552-AMC385381

NOAH GORDON
P.O. Box 800
CONGRESS, AZ
85332

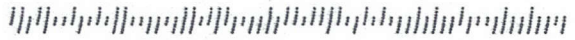
PHOENIX AZ 852
02 NOV 2016 PM 4 L



BUREAU OF LAND MANAGEMENT
ONE N. CENTRAL AVE SUITE # 800
PHOENIX, AZ
85004-4427

RECEIVED
BLM AZ STATE OFFICE
2016 NOV -6 A 9 13
PHOENIX, ARIZONA

85004-442700



452347

When recorded, mail to:

Name: Jim Somers

Address: 6 Maceo St.

City/State/Zip Code: Amesbury, MA, 01913

Space above this line for Recorder's use

QUITCLAIM DEED

KNOW ALL MEN BY THESE PRESENTS:

That I(we), Noah Gordon
the undersigned, for the consideration of Ten Dollars (\$10.00), and other valuable considerations, do
herby release, remise, and forever quitclaim unto Jim Somers

all right, title and interest in that certain Property situated in Yavapai County,
State of Arizona, and described as follows:

**the unpatented federal mining claim AMC452347 Golden Age
as recorded in doc # 2018-0054820 in the Yavapai County Recorder's Office
located in the S1/2 SE1/4 NE1/4 SEC. 10 T8N R5W, GSRB&M, AZ**

RECEIVED
BLM AZ STATE OFFICE
2018 NOV - 6 A 9 13
PHOENIX, ARIZONA

NO TRANSFER NECESSARY
EXEMPT UNDER ARS 11-1134
A6

IN WITNESS WHEREOF, I(we) have hereunto set my(our) hand(s) and seal this 31st day of
OCTOBER, 2018

Noah Gordon

Printed Name of Releasor



Signature of Releasor

Printed Name of Releasor

Signature of Releasor

Printed Name of Witness (if required by State Laws)

Signature of Witness (if required by State Laws)

ENTERED
NOV 28 2018
BY: R Somers

ACKNOWLEDGMENT
(States Other Than California)


State of Arizona)

County of Maricopa) ss.

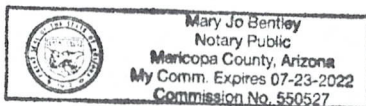
On this 31 day of October, 2018, before me, the undersigned
Notary Public, personally appeared Noah Gordon

known to me to be the individual(s) who executed the foregoing instrument and acknowledged the same
to be his(her)(their) free act and deed.

My Commission Expires: 7/23/22



Notary Public



RECEIVED
OLM AZ STATE OFFICE
2018 NOV -6 A 9 13
PHOENIX, ARIZONA

TO: UNITED STATES DEPARTMENT OF THE INTERIOR
BUREAU OF LAND MANAGEMENT
ONE N. CENTRAL AVE SUITE 800
PHOENIX, AZ, 85004-4427

October 31st, 2018

NOTICE OF CHANGE IN OWNERSHIP OF MINING CLAIM

This letter and enclosed quitclaim deed, and check for the \$10. transfer fee, serves as notice that the:

AMC 452347 Golden Age

unpatented mining claim was transferred to the new owners:

Jim Somers
6 Maceo St.
Amesbury, MA
01913

by instrument of quitclaim deed.

Sincerely,

Noah Gordon

Enclosed:
Notification letter
Quitclaim deed
Transfer fee of \$10.

RECEIVED
BLM AZ STATE OFFICE
2018 NOV -6 A 9 13
PHOENIX, ARIZONA

United States Department of the Interior
Bureau of Land Management
 DIV OF LANDS, MINRLS & ENERGY
 ONE N CENTRAL AVE
 PHOENIX, AZ 85004 -4427
 Phone: 602-417-9200

Receipt

No: 4301917

Transaction #: 4418155	
Date of Transaction: 11/07/2018	
CUSTOMER:	
NOAH GORDON PO BOX 800 CONGRESS, AZ 85332-0800 US	

LINE #	QTY	DESCRIPTION	REMARKS	UNIT PRICE	TOTAL
1	1.00	LOCATABLE MINERALS / MINING CLAIMS- NOT NEW-UNADJUD, ONE AUTH NO. ONLY / MINING CLAIM MONEY RECEIVED CASES: AMC452347/\$10.00	TRF/1	- n/a -	10.00
TOTAL:					\$10.00

earned manually AD 11/28/18

PAYMENT INFORMATION					
1	AMOUNT:	10.00	POSTMARKED:	N/A	
	TYPE:	CHECK	RECEIVED:	11/06/2018	
	CHECK NO:	212			
	NAME:	GORDON, NOAH PO BOX 800 CONGRESS AZ 85332-0800 US			

REMARKS
THERE HAS BEEN A FEE INCREASE/PLEASE REVIEW ENCLOSED FLYER/THANK YOU

This receipt was generated by the automated BLM Collections and Billing System and is a paper representation of a portion of the official electronic record contained therein.

Additional \$5 from receipt # 431803

United States Department of the Interior
Bureau of Land Management
 DIV OF LANDS, MINRLS & ENERGY
 ONE N CENTRAL AVE
 PHOENIX, AZ 85004 -4427
 Phone: 602-417-9200

Receipt

No: 4311803

Transaction #: 4428192	
Date of Transaction: 11/20/2018	
CUSTOMER:	
NOAH GORDON PO BOX 800 CONGRESS, AZ 85332-0800 US	

LINE #	QTY	DESCRIPTION	REMARKS	UNIT PRICE	TOTAL
1	1.00	LOCATABLE MINERALS / MINING CLAIMS-NOT NEW-UNADJUD, ONE AUTH NO. ONLY / MINING CLAIM MONEY RECEIVED CASES: AMC439962/\$15.00	ADDITIONAL TRANSFER FEES	- n/a -	15.00
TOTAL:					\$15.00

PAYMENT INFORMATION					
1	AMOUNT:	15.00	POSTMARKED:	N/A	
	TYPE:	CHECK	RECEIVED:	11/19/2018	
	CHECK NO:	220			
	NAME:	GORDON, NOAH PO BOX 800 CONGRESS AZ 85332-0800 US			

REMARKS

This receipt was generated by the automated BLM Collections and Billing System and is a paper representation of a portion of the official electronic record contained therein.

\$5 for AMC 439962
\$5 for AMC 452347
\$5 for AMC 448478 (\$5 more needed)

439954

When recorded, mail to:

Name: Jeremiah J. Thies

Address: 229 Kooskooskie Rd.

City/State/Zip Code: Walla Walla, WA, 99362

Space above this line for Recorder's use

QUITCLAIM DEED

KNOW ALL MEN BY THESE PRESENTS:

That I(we), Noah Gordon,
the undersigned, for the consideration of Ten Dollars (\$10.00), and other valuable considerations, do
hereby release, remise, and forever quitclaim unto Jeremiah J. Thies

all right, title and interest in that certain Property situated in Yavapai County,
State of Arizona, and described as follows:

**the unpatented federal mining claim AMC439962 Gold Pan
as recorded in doc # 2016-0055435 in the Yavapai County Recorder's Office
located in the W1/2 SW1/4 SE1/4 SEC. 15 T8N R5W, GSRB&M, AZ**

RECEIVED
2018 NOV - 1 P 3: 15
PHOENIX, ARIZONA
CLM AZ STATE OFFICE

**NO TRANSFER NECESSARY
EXEMPT UNDER ARS 11-1134
A6**

IN WITNESS WHEREOF, I(we) have hereunto set my(our) hand(s) and seal this 29TH day of
OCTOBER, 2018.

Noah Gordon
Printed Name of Releasor

[Signature]
Signature of Releasor

Printed Name of Releasor

Signature of Releasor

Printed Name of Witness (if required by State Laws)

Signature of Witness (if required by State Laws)

ENTERED
NOV 28 2018
BY: RAM

4298110

ACKNOWLEDGMENT
(States Other Than California)

State of Arizona)


County of Maricopa)

ss.

On this 29 day of October, 2018, before me, the undersigned
Notary Public, personally appeared Noah Gordon

known to me to be the individual(s) who executed the foregoing instrument and acknowledged the same
to be his(her)(their) free act and deed.

My Commission Expires: 7/23/22  Notary Public



RECEIVED
BLM AZ STATE OFFICE
2018 NOV -1 P 3:15
PHOENIX, ARIZONA

TO: UNITED STATES DEPARTMENT OF THE INTERIOR
BUREAU OF LAND MANAGEMENT
ONE N. CENTRAL AVE SUITE 800
PHOENIX, AZ, 85004-4427

PHOENIX, ARIZONA

2018 NOV - 1 P 3: 15

RECEIVED
BLM AZ STATE OFFICE

October 29th, 2018

NOTICE OF CHANGE IN OWNERSHIP OF MINING CLAIM

This letter and enclosed quitclaim deed, and check for the \$10. transfer fee, serves as notice that the:

AMC 439962 Gold Pan

unpatented mining claim was transferred to the new owners:

Jeremiah J. Thies
229 Kooskooskie Rd.
Walla Walla, WA
99362

by instrument of quitclaim deed.

Sincerely,

Noah Gordon

Enclosed:
Notification letter
Quitclaim deed
Transfer fee of \$10.

NOAH GORDON
P.O. Box 800
CONGRESS, AZ
85332

RECEIVED
BLM AZ STATE OFFICE

2018 NOV -1 P 3:15

PHOENIX, ARIZONA

BUREAU OF LAND MANAGEMENT
ONE N. CENTRAL AVE SUITE #800
PHOENIX, AZ
85004-4427

PHOENIX AZ 852

30 OCT 2018 PM 10 L



85004-442700



United States Department of the Interior
Bureau of Land Management
 DIV OF LANDS, MINRLS & ENERGY
 ONE N CENTRAL AVE
 PHOENIX, AZ 85004 -4427
 Phone: 602-417-9200

Receipt

No: 4298110

Transaction #: 4414290	
Date of Transaction: 11/02/2018	
CUSTOMER:	
NOAH GORDON PO BOX 800 CONGRESS, AZ 85332-0800 US	

LINE #	QTY	DESCRIPTION	REMARKS	UNIT PRICE	TOTAL
1	1.00	LOCATABLE MINERALS / MINING CLAIMS- NOT NEW-UNADJUD, ONE AUTH NO. ONLY / MINING CLAIM MONEY RECEIVED CASES: AMC439962/\$10.00	TRF/1	- n/a -	10.00
TOTAL:					\$10.00

*earned manually
AD 11/28/18*

PAYMENT INFORMATION					
1	AMOUNT:	10.00	POSTMARKED:	N/A	
	TYPE:	CHECK	RECEIVED:	11/01/2018	
	CHECK NO:	104			
	NAME:	GORDON, NOAH PO BOX 800 CONGRESS AZ 85332-0800 US			

REMARKS
THERE HAS BEEN A FEE INCREASE/PLEASE REVIEW ENCLOSED FLYER/THANK YOU

This receipt was generated by the automated BLM Collections and Billing System and is a paper representation of a portion of the official electronic record contained therein.

Additional \$5 from # 4311803

United States Department of the Interior
Bureau of Land Management
 DIV OF LANDS, MINRLS & ENERGY
 ONE N CENTRAL AVE
 PHOENIX, AZ 85004 -4427
 Phone: 602-417-9200

Receipt

No: 4311803

Transaction #: 4428192	
Date of Transaction: 11/20/2018	
CUSTOMER:	
NOAH GORDON PO BOX 800 CONGRESS, AZ 85332-0800 US	

LINE #	QTY	DESCRIPTION	REMARKS	UNIT PRICE	TOTAL
1	1.00	LOCATABLE MINERALS / MINING CLAIMS-NOT NEW-UNADJUD, ONE AUTH NO. ONLY / MINING CLAIM MONEY RECEIVED CASES: AMC439962/\$15.00	ADDITIONAL TRANSFER FEES	- n/a -	15.00
TOTAL:					\$15.00

PAYMENT INFORMATION					
1	AMOUNT:	15.00	POSTMARKED:	N/A	
	TYPE:	CHECK	RECEIVED:	11/19/2018	
	CHECK NO:	220			
	NAME:	GORDON, NOAH PO BOX 800 CONGRESS AZ 85332-0800 US			

REMARKS

This receipt was generated by the automated BLM Collections and Billing System and is a paper representation of a portion of the official electronic record contained therein.

\$5 for Amc 439962
\$5 for Amc 452347
\$5 for Amc 448478 (\$5 more needed)

Amc 376419

Amc 384590

Amc 393710

Amc 403175

Amc 406467



INDICATOR
minerals inc.

“ADDRESS CHANGE NOTICE”

Please be advised that effective August 19, 2011 Indicator Minerals Inc. address has been changed to:

**Suite 1020 – 800 West Pender St.
Vancouver, B.C. V6C 2V6**

Our telephone, fax, email and website address remain unchanged.

Please make note of the above information and direct all correspondence to us at our new address.

Thank you.

RECEIVED
M AZ STATE OFFICE
2011 AUG 25 A 9:05
PHOENIX, ARIZONA

ENTERED INTO COMPUTER

SEP 06 2011
FT

*There are no claims in
the name of Indicator
Minerals, Inc.*

275 - 1075 West Georgia Street
Vancouver, BC V6E 3C9
Canada

T: 604 331 4605
F: 604 331 4654
TF: 1 877 331 4605
www.indicatorminerals.com


August 17, 2011

**BLM State Office
One North Central Avenue
Suite 800
Phoenix, Arizona
USA 85004 - 4427**

Dear BLM State Office Personnel,

Please find enclosed a cheque for US\$ 53,760.00 (384 claims x \$140.00 per claim) for the annual maintenance fees for the enclosed listing of 384 unpatented mining claims in the series WC-1 to WC-393.

Kind Regards,



Bruce Counts, P. Geoph
President
Indicator Minerals Inc.
Phone: +1 (604) 331-4605
Mobile: +1 (604) 506-2804

Enclosure

RECEIVED
BLM AZ STATE OFFICE
2011 AUG 25 A 9:05
PHOENIX, ARIZONA


275 - 1075 West Georgia Street
Vancouver, BC V6E 3G9
Canada

T 604 331 4605
F 604 331 4604
TF 1 877 331 4605
www.indicatorminerals.com

Maintenance Fee Payment

Southwest Exploration Group LLC
 11636 N 119th Street
 Scottsdale, AZ 85259
 Contact: Thornwell Rogers
 480-585-4551
TROGERSAZ@COX.NET

BLM Date Stamp



PHOENIX, ARIZONA

2011 AUG 25 A 9:05

RECEIVED
BLM AZ STATE OFFICE

Mohave						
AMC#	Name	County Book, Page	TWP	RNG	SEC	
AMC384590	WC-1	Bk 6880, Pg 376-377	15N	13W	14	
AMC376419	WC-2	Bk 6589, Pg 983-984	15N	13W	14	
AMC376420	WC-3	Bk 6589, Pg 985-986	15N	13W	14	
AMC384591	WC-4	Bk 6880, Pg 378-379	15N	13W	14	
AMC384592	WC-5	Bk 6880, Pg 380-381	15N	13W	14	
AMC384593	WC-6	Bk 6880, Pg 382-383	15N	13W	15	
AMC384594	WC-7	Bk 6880, Pg 384-385	15N	13W	15	
AMC384595	WC-8	Bk 6880, Pg 386-387	15N	13W	15	
AMC384596	WC-9	Bk 6880, Pg 388-389	15N	13W	15	
AMC384597	WC-10	Bk 6880, Pg 390-391	15N	13W	15	
AMC384598	WC-11	Bk 6880, Pg 392-393	15N	13W	15	
AMC384599	WC-12	Bk 6880, Pg 394-395	15N	13W	15	
AMC384600	WC-13	Bk 6880, Pg 396-397	15N	13W	15	
AMC384601	WC-14	Bk 6880, Pg 398-399	15N	13W	15	
AMC384602	WC-15	Bk 6880, Pg 400-401	15N	13W	16	
AMC384603	WC-16	Bk 6880, Pg 402-403	15N	13W	23	
AMC376421	WC-17	Bk 6589, Pg 987-988	15N	13W	23	
AMC376422	WC-18	Bk 6589, Pg 989-990	15N	13W	23	
AMC384604	WC-19	Bk 6880, Pg 404-405	15N	13W	23	
AMC384605	WC-20	Bk 6880, Pg 406-407	15N	13W	23	
AMC384606	WC-21	Bk 6880, Pg 408-409	15N	13W	22	
AMC384607	WC-22	Bk 6880, Pg 410-411	15N	13W	22	
AMC384608	WC-23	Bk 6880, Pg 412-413	15N	13W	22	
AMC384609	WC-24	Bk 6880, Pg 414-415	15N	13W	22	
AMC376423	WC-25	Bk 6589, Pg 991-992	15N	13W	22	
AMC376424	WC-26	Bk 6589, Pg 993-994	15N	13W	22	
AMC384610	WC-27	Bk 6880, Pg 416-417	15N	13W	22	
AMC384611	WC-28	Bk 6880, Pg 418-419	15N	13W	22	
AMC384612	WC-29	Bk 6880, Pg 420-421	15N	13W	22	
AMC384613	WC-30	Bk 6880, Pg 422-423	15N	13W	21	

Additional claims listed on supplemental attachments

No. of Claims:	304	x \$140 =	52760.00
Check No:	2414974	Init.	SR
Receipt No:			
For BLM Use Only			

Maintenance Fee Payment
Supplemental Attachment 1
 Southwest Exploration Group LLC
 11636 N 119th Street
 Scottsdale, AZ 85259
 Contact: Thornwell Rogers
 480-585-4551
TROGERSAZ@COX.NET

BLM Date Stamp

PIQUEWAY, ARIZONA

2011 AUG 25 A 9:05

RECEIVED
BLM AZ STATE OFFICE

Mohave					
AMC#	Name	County Book, Page	TWP	RNG	SEC
AMC384614	WC-31	Bk 6880, Pg 424-425	15N	13W	23
AMC384615	WC-32	Bk 6880, Pg 426-427	15N	13W	23
AMC384616	WC-33	Bk 6880, Pg 428-429	15N	13W	23
AMC384617	WC-34	Bk 6880, Pg 430-431	15N	13W	23
AMC384618	WC-35	Bk 6880, Pg 432-433	15N	13W	23
AMC384619	WC-36	Bk 6880, Pg 434-435	15N	13W	22
AMC384620	WC-37	Bk 6880, Pg 436-437	15N	13W	22
AMC384621	WC-38	Bk 6880, Pg 438-439	15N	13W	22
AMC384622	WC-39	Bk 6880, Pg 440-441	15N	13W	22
AMC376425	WC-40	Bk 6589, Pg 995-996	15N	13W	22
AMC376426	WC-41	Bk 6589, Pg 997-998	15N	13W	22
AMC384623	WC-42	Bk 6880, Pg 442-443	15N	13W	22
AMC384624	WC-43	Bk 6880, Pg 444-445	15N	13W	22
AMC384625	WC-44	Bk 6880, Pg 446-447	15N	13W	22
AMC384626	WC-45	Bk 6880, Pg 448-449	15N	13W	21
AMC384627	WC-46	Bk 6880, Pg 450-451	15N	13W	23
AMC384628	WC-47	Bk 6880, Pg 452-453	15N	13W	23
AMC384629	WC-48	Bk 6880, Pg 454-455	15N	13W	23
AMC384630	WC-49	Bk 6880, Pg 456-457	15N	13W	23
AMC384631	WC-50	Bk 6880, Pg 458-459	15N	13W	23
AMC384632	WC-51	Bk 6880, Pg 460-461	15N	13W	22
AMC384633	WC-52	Bk 6880, Pg 462-463	15N	13W	22
AMC384634	WC-53	Bk 6880, Pg 464-465	15N	13W	22
AMC384635	WC-54	Bk 6880, Pg 466-467	15N	13W	22
AMC384636	WC-55	Bk 6880, Pg 468-469	15N	13W	22
AMC384637	WC-56	Bk 6880, Pg 470-471	15N	13W	22
AMC384638	WC-57	Bk 6880, Pg 472-473	15N	13W	22
AMC384639	WC-58	Bk 6880, Pg 474-475	15N	13W	22
AMC384640	WC-59	Bk 6880, Pg 476-477	15N	13W	22
AMC384641	WC-60	Bk 6880, Pg 478-479	15N	13W	21
AMC384642	WC-61	Bk 6880, Pg 480-481	15N	13W	14
AMC384643	WC-62	Bk 6880, Pg 482-483	15N	13W	14
AMC384644	WC-63	Bk 6880, Pg 484-485	15N	13W	14
AMC384645	WC-64	Bk 6880, Pg 486-487	15N	13W	14
AMC384646	WC-65	Bk 6880, Pg 488-489	15N	13W	14

Maintenance Fee Payment

Supplemental Attachment 2
Southwest Exploration Group LLC
11636 N 119th Street
Scottsdale, AZ 85259
Contact: Thornwell Rogers
480-585-4551
TROGERSAZ@COX.NET

BLM Date Stamp

PHOENIX, ARIZONA

2011 AUG 25 A 9:05

RECEIVED
BLM AZ STATE OFFICE

Mohave						
AMC#	Name	County Book, Page	TWP	RNG	SEC	
AMC384647	WC-66	Bk 6880, Pg 490-491	15N	13W	14	
AMC384648	WC-67	Bk 6880, Pg 492-493	15N	13W	14	
AMC384649	WC-68	Bk 6880, Pg 494-495	15N	13W	14	
AMC384650	WC-69	Bk 6880, Pg 496-497	15N	13W	14	
AMC384651	WC-70	Bk 6880, Pg 498-499	15N	13W	15	
AMC384652	WC-71	Bk 6880, Pg 500-501	15N	13W	15	
AMC384653	WC-72	Bk 6880, Pg 502-503	15N	13W	15	
AMC384654	WC-73	Bk 6880, Pg 504-505	15N	13W	15	
AMC384655	WC-74	Bk 6880, Pg 506-507	15N	13W	15	
AMC384656	WC-75	Bk 6880, Pg 508-509	15N	13W	15	
AMC384657	WC-76	Bk 6880, Pg 510-511	15N	13W	15	
AMC384658	WC-77	Bk 6880, Pg 512-513	15N	13W	15	
AMC384659	WC-78	Bk 6880, Pg 514-515	15N	13W	15	
AMC384660	WC-79	Bk 6880, Pg 516-517	15N	13W	16	
AMC384661	WC-80	Bk 6880, Pg 518-519	15N	13W	14	
AMC384662	WC-81	Bk 6880, Pg 520-521	15N	13W	14	
AMC384663	WC-82	Bk 6880, Pg 522-523	15N	13W	14	
AMC384664	WC-83	Bk 6880, Pg 524-525	15N	13W	14	
AMC384665	WC-84	Bk 6880, Pg 526-527	15N	13W	14	
AMC384666	WC-85	Bk 6880, Pg 528-529	15N	13W	14	
AMC384667	WC-86	Bk 6880, Pg 530-531	15N	13W	14	
AMC384668	WC-87	Bk 6880, Pg 532-533	15N	13W	14	
AMC384669	WC-88	Bk 6880, Pg 534-535	15N	13W	14	
AMC384670	WC-89	Bk 6880, Pg 536-537	15N	13W	15	
AMC384671	WC-90	Bk 6880, Pg 538-539	15N	13W	15	
AMC384672	WC-91	Bk 6880, Pg 540-541	15N	13W	15	
AMC384673	WC-92	Bk 6880, Pg 542-543	15N	13W	15	
AMC384674	WC-93	Bk 6880, Pg 544-545	15N	13W	15	
AMC384675	WC-94	Bk 6880, Pg 546-547	15N	13W	15	
AMC384676	WC-95	Bk 6880, Pg 548-549	15N	13W	15	
AMC384677	WC-96	Bk 6880, Pg 550-551	15N	13W	15	
AMC384678	WC-97	Bk 6880, Pg 552-553	15N	13W	15	
AMC384679	WC-98	Bk 6880, Pg 554-555	15N	13W	16	
AMC384680	WC-99	Bk 6880, Pg 556-557	15N	13W	14	
AMC384681	WC-100	Bk 6880, Pg 558-559	15N	13W	14	

Maintenance Fee Payment
Supplemental Attachment 3
 Southwest Exploration Group LLC
 11636 N 119th Street
 Scottsdale, AZ 85259
 Contact: Thornwell Rogers
 480-585-4551
TROGERSAZ@COX.NET

BLM Date Stamp

PHOENIX, ARIZONA


2011 AUG 25 A 9:05

RECEIVED
BLM AZ STATE OFFICE

Mohave					
AMC#	Name	County Book, Page	TWP	RNG	SEC
AMC384682	WC-101	Bk 6880, Pg 560-561	15N	13W	14
AMC384683	WC-102	Bk 6880, Pg 562-563	15N	13W	14
AMC384684	WC-103	Bk 6880, Pg 564-565	15N	13W	23
AMC384685	WC-104	Bk 6880, Pg 566-567	15N	13W	23
AMC384686	WC-105	Bk 6880, Pg 568-569	15N	13W	23
AMC384687	WC-106	Bk 6880, Pg 570-571	15N	13W	23
AMC384688	WC-107	Bk 6880, Pg 572-573	15N	13W	23
AMC384689	WC-108	Bk 6880, Pg 574-575	15N	13W	23
AMC384690	WC-109	Bk 6880, Pg 576-577	15N	13W	23
AMC384691	WC-110	Bk 6880, Pg 578-579	15N	13W	23
AMC384692	WC-111	Bk 6880, Pg 580-581	15N	13W	23
AMC384693	WC-112	Bk 6880, Pg 582-583	15N	13W	23
AMC384694	WC-113	Bk 6880, Pg 584-585	15N	13W	23
AMC384695	WC-114	Bk 6880, Pg 586-587	15N	13W	23

Maintenance Fee Payment

Supplemental Attachment 4
Four Point Construction Inc.
6868 North 7th Ave, Suite 204, Phoenix, Arizona
Contact: David Kelsch
403-830-4711
davidk@indicatorminerals.com



RECEIVED
BLM AZ STATE OFFICE
2011 AUG 25 A 9:05

AMC#	Name	Mohave County Book, Page	TWP	RNG	SEC
AMC393710	WC-115	B: 7261, P: 875	15N	13W	9, 16
AMC393711	WC-116	B: 7261, P: 876	15N	13W	9
AMC393712	WC-117	B: 7261, P: 877	15N	13W	9, 16
AMC393713	WC-118	B: 7261, P: 878	15N	13W	9
AMC393714	WC-119	B: 7261, P: 879	15N	13W	9, 16
AMC393715	WC-120	B: 7261, P: 880	15N	13W	9
AMC393716	WC-121	B: 7261, P: 881	15N	13W	16, 9, 10, 15
AMC393717	WC-122	B: 7261, P: 882	15N	13W	122
AMC393718	WC-123	B: 7261, P: 883	15N	13W	15, 10
AMC393719	WC-124	B: 7261, P: 884	15N	13W	10
AMC393720	WC-125	B: 7261, P: 885	15N	13W	10, 15
AMC393721	WC-126	B: 7261, P: 886	15N	13W	10
AMC393722	WC-127	B: 7261, P: 887	15N	13W	10, 15
AMC393723	WC-128	B: 7261, P: 888	15N	13W	10
AMC393724	WC-129	B: 7261, P: 889	15N	13W	10, 15
AMC393725	WC-130	B: 7261, P: 890	15N	13W	10
AMC393726	WC-131	B: 7261, P: 891	15N	13W	10, 15
AMC393727	WC-132	B: 7261, P: 892	15N	13W	10
AMC393728	WC-133	B: 7261, P: 893	15N	13W	10, 15
AMC393729	WC-134	B: 7261, P: 894	15N	13W	10
AMC393730	WC-135	B: 7261, P: 895	15N	13W	15, 10
AMC393731	WC-136	B: 7261, P: 896	15N	13W	10
AMC393732	WC-137	B: 7261, P: 897	15N	13W	10, 15
AMC393733	WC-138	B: 7261, P: 898	15N	13W	10
AMC393734	WC-139	B: 7261, P: 899	15N	13W	10, 15, 11, 14
AMC393735	WC-140	B: 7261, P: 900	15N	13W	10, 11
AMC393736	WC-141	B: 7261, P: 901	15N	13W	14, 11
AMC393738	WC-143	B: 7261, P: 903	15N	13W	14, 11
AMC393740	WC-145	B: 7261, P: 905	15N	13W	11, 14
AMC393742	WC-147	B: 7261, P: 907	15N	13W	14, 11
AMC393744	WC-149	B: 7261, P: 909	15N	13W	11, 14

Maintenance Fee Payment

Supplemental Attachment 5

Four Point Construction Inc.

6868 North 7th Ave, Suite 204, Phoenix, Arizona

Contact: David Kelsch

403-830-4711

davidk@indicatorminerals.com

BLM Date Stamp

PHOENIX, ARIZONA

2011 AUG 25 A 9:05


RECEIVED
BLM AZ STATE OFFICE

AMC#	Name	Mohave County Book, Page	TWP	RNG	SEC
AMC393746	WC-151	B: 7261, P: 911	15N	13W	11, 14
AMC393748	WC-153	B: 7261, P: 913	15N	13W	14, 11
AMC393750	WC-155	B: 7261, P: 915	15N	13W	16
AMC393751	WC-156	B: 7261, P: 916	15N	13W	16
AMC393752	WC-157	B: 7261, P: 917	15N	13W	16
AMC393753	WC-158	B: 7261, P: 918	15N	13W	16
AMC393754	WC-159	B: 7261, P: 919	15N	13W	16
AMC393755	WC-160	B: 7261, P: 920	15N	13W	16
AMC393756	WC-161	B: 7261, P: 921	15N	13W	21, 16
AMC393757	WC-162	B: 7261, P: 922	15N	13W	16
AMC393758	WC-163	B: 7261, P: 923	15N	13W	16, 21
AMC393759	WC-164	B: 7261, P: 924	15N	13W	16
AMC393760	WC-165	B: 7261, P: 925	15N	13W	21, 16
AMC393761	WC-166	B: 7261, P: 926	15N	13W	16
AMC393762	WC-167	B: 7261, P: 927	15N	13W	21
AMC393763	WC-168	B: 7261, P: 928	15N	13W	21
AMC393764	WC-169	B: 7261, P: 929	15N	13W	21
AMC393765	WC-170	B: 7261, P: 930	15N	13W	21
AMC393766	WC-171	B: 7261, P: 931	15N	13W	21
AMC393767	WC-172	B: 7261, P: 932	15N	13W	21
AMC393768	WC-173	B: 7261, P: 933	15N	13W	21, 28
AMC393769	WC-174	B: 7261, P: 934	15N	13W	21, 22, 27, 28
AMC393770	WC-175	B: 7261, P: 935	15N	13W	22, 27
AMC393771	WC-176	B: 7261, P: 936	15N	13W	22, 27
AMC393772	WC-177	B: 7261, P: 937	15N	13W	22, 27
AMC393773	WC-178	B: 7261, P: 938	15N	13W	22, 27
AMC393774	WC-179	B: 7261, P: 939	15N	13W	22, 27
AMC393775	WC-180	B: 7261, P: 940	15N	13W	27, 22
AMC393776	WC-181	B: 7261, P: 941	15N	13W	22, 27
AMC393777	WC-182	B: 7261, P: 942	15N	13W	22, 27
AMC393778	WC-183	B: 7261, P: 943	15N	13W	27, 26
AMC393779	WC-184	B: 7261, P: 944	15N	13W	26, 23, 27, 22

Maintenance Fee Payment

Supplemental Attachment 6

Four Point Construction Inc.
6868 North 7th Ave, Suite 204, Phoenix, Arizona
Contact: David Kelsch
403-830-4711
davidk@indicatorminerals.com



PHOENIX, ARIZONA

2011 AUG 25 A 9:05

RECEIVED
BLM AZ STATE OFFICE

AMC#	Name	Mohave County Book, Page	TWP	RNG	SEC
AMC393780	WC-185	B: 7261, P: 945	15N	13W	26
AMC393781	WC-186	B: 7261, P: 946	15N	13W	26, 23
AMC393782	WC-187	B: 7261, P: 947	15N	13W	26
AMC393783	WC-188	B: 7261, P: 948	15N	13W	26, 23
AMC393784	WC-189	B: 7261, P: 949	15N	13W	26
AMC393785	WC-190	B: 7261, P: 950	15N	13W	26, 23
AMC393786	WC-191	B: 7261, P: 951	15N	13W	26
AMC393787	WC-192	B: 7261, P: 952	15N	13W	26, 23
AMC393788	WC-193	B: 7261, P: 953	15N	13W	26
AMC393789	WC-194	B: 7261, P: 954	15N	13W	26, 23
AMC393790	WC-195	B: 7261, P: 955	15N	13W	26
AMC393791	WC-196	B: 7261, P: 956	15N	13W	26, 23
AMC393792	WC-197	B: 7261, P: 957	15N	13W	26
AMC393793	WC-198	B: 7261, P: 958	15N	13W	26, 23
AMC393794	WC-199	B: 7261, P: 959	15N	13W	26, 25
AMC393795	WC-200	B: 7261, P: 960	15N	13W	26, 25, 24, 23
AMC393797	WC-202	B: 7261, P: 962	15N	13W	25, 24
AMC393799	WC-204	B: 7261, P: 964	15N	13W	25, 24
AMC393800	WC-205	B: 7261, P: 965	15N	13W	24
AMC393801	WC-206	B: 7261, P: 966	15N	13W	24
AMC393802	WC-207	B: 7261, P: 967	15N	13W	24
AMC393803	WC-208	B: 7261, P: 968	15N	13W	24
AMC393804	WC-209	B: 7261, P: 969	15N	13W	24
AMC393805	WC-210	B: 7261, P: 970	15N	13W	24
AMC393806	WC-211	B: 7261, P: 971	15N	13W	24, 13
AMC393807	WC-212	B: 7261, P: 972	15N	13W	13, 24
AMC393808	WC-213	B: 7261, P: 973	15N	13W	13, 24
AMC393809	WC-214	B: 7261, P: 974	15N	13W	24, 13
AMC393810	WC-215	B: 7261, P: 975	15N	13W	16
AMC393811	WC-216	B: 7261, P: 976	15N	13W	16
AMC393812	WC-217	B: 7261, P: 977	15N	13W	16
AMC393813	WC-218	B: 7261, P: 978	15N	13W	16
AMC393814	WC-219	B: 7261, P: 979	15N	13W	16

Maintenance Fee Payment

Supplemental Attachment 7

Four Point Construction Inc.

6868 North 7th Ave, Suite 204, Phoenix, Arizona

Contact: David Kelsch

403-830-4711

davidk@indicatorminerals.com

BLM Date Stamp

PHOENIX, ARIZONA

2011 AUG 25 A 9:05

RECEIVED
BLM AZ STATE OFFICE

AMC#	Name	Mohave County Book, Page	TWP	RNG	SEC
AMC393815	WC-220	B: 7261, P: 980	15N	13W	16
AMC393816	WC-221	B: 7261, P: 981	15N	13W	16
AMC393817	WC-222	B: 7261, P: 982	15N	13W	16
AMC393818	WC-223	B: 7261, P: 983	15N	13W	21
AMC393819	WC-224	B: 7261, P: 984	15N	13W	16, 21
AMC393820	WC-225	B: 7261, P: 985	15N	13W	21
AMC393821	WC-226	B: 7261, P: 986	15N	13W	16, 21
AMC393822	WC-227	B: 7261, P: 987	15N	13W	21
AMC393823	WC-228	B: 7261, P: 988	15N	13W	16, 21
AMC393824	WC-229	B: 7261, P: 989	15N	13W	21
AMC393825	WC-230	B: 7261, P: 990	15N	13W	16, 21
AMC393826	WC-231	B: 7261, P: 991	15N	13W	21
AMC393827	WC-232	B: 7261, P: 992	15N	13W	21
AMC393828	WC-233	B: 7261, P: 993	15N	13W	21
AMC393829	WC-234	B: 7261, P: 994	15N	13W	21
AMC393830	WC-235	B: 7261, P: 995	15N	13W	21
AMC393831	WC-236	B: 7261, P: 996	15N	13W	21
AMC393832	WC-237	B: 7261, P: 997	15N	13W	21
AMC393833	WC-238	B: 7261, P: 998	15N	13W	21, 28
AMC393834	WC-239	B: 7261, P: 999	15N	13W	21, 28
AMC393835	WC-240	B: 7261, P: 1000	15N	13W	21, 28
AMC393836	WC-241	B: 7262, P: 1	15N	13W	21, 28
AMC393837	WC-242	B: 7262, P: 2	15N	13W	21, 28
AMC393838	WC-243	B: 7262, P: 3	15N	13W	21, 28
AMC393839	WC-244	B: 7262, P: 4	15N	13W	21, 28
AMC393840	WC-245	B: 7262, P: 5	15N	13W	21, 28

Maintenance Fee Payment

Supplemental Attachment 8

Four Point Construction Inc.
6868 North 7th Ave, Suite 204, Phoenix, Arizona

Contact: David Kelsch
403-830-4711

davidk@indicatorminerals.com

BLM Date Stamp

PHOENIX, ARIZONA

2011 AUG 25 A 9:05

RECEIVED
BLM AZ STATE OFFICE

AMC#	Name	Mohave County Book, Page	TWP	RNG	SEC
403184	WC-246		15N	13W	8
403185	WC-247		15N	13W	8
403186	WC-248		15N	13W	8
403187	WC-249		15N	13W	8
403188	WC-250		15N	13W	8
403189	WC-251		15N	13W	8
403190	WC-252		15N	13W	8
403191	WC-253		15N	13W	8, 9
403192	WC-254		15N	13W	9
403193	WC-255		15N	13W	9
403194	WC-256		15N	13W	9
403195	WC-257		15N	13W	9
403196	WC-258		15N	13W	8, 17
403197	WC-259		15N	13W	17
403198	WC-260		15N	13W	8, 17
403199	WC-261		15N	13W	8, 17
403200	WC-262		15N	13W	8, 17
403201	WC-263		15N	13W	8, 17
403202	WC-264		15N	13W	8, 17
403203	WC-265		15N	13W	8, 9, 16, 17
403204	WC-266		15N	13W	9, 16
403205	WC-267		15N	13W	9, 16
403206	WC-268		15N	13W	9, 16
403207	WC-269		15N	13W	9, 16
403208	WC-270		15N	13W	17
403209	WC-271		15N	13W	17
403210	WC-272		15N	13W	17
403211	WC-273		15N	13W	17
403212	WC-274		15N	13W	17
403213	WC-275		15N	13W	17
403214	WC-276		15N	13W	17
403215	WC-277		15N	13W	16, 17
403216	WC-278		15N	13W	17
403217	WC-279		15N	13W	17
403218	WC-280		15N	13W	17

Maintenance Fee Payment

Supplemental Attachment 9


Four Point Construction Inc.

6868 North 7th Ave, Suite 204, Phoenix, Arizona

Contact: David Kelsch

403-830-4711

davidk@indicatorminerals.com



2011 AUG 25 A 9:06

RECEIVED
BLM AZ STATE OFFICE

AMC#	Name	Mohave County Book, Page	TWP	RNG	SEC
403219	WC-281		15N	13W	17
403220	WC-282		15N	13W	17
403221	WC-283		15N	13W	17
403222	WC-284		15N	13W	17
403223	WC-285		15N	13W	16, 17
403224	WC-286		15N	13W	17, 20
403225	WC-287		15N	13W	17, 20
403226	WC-288		15N	13W	17, 20
403227	WC-289		15N	13W	17, 20
403228	WC-290		15N	13W	17, 20
403229	WC-291		15N	13W	17, 20
403230	WC-292		15N	13W	16, 17, 20, 21
403231	WC-293		15N	13W	16, 21
403232	WC-294		15N	13W	20
403233	WC-295		15N	13W	20
403234	WC-296		15N	13W	20
403235	WC-297		15N	13W	20
403236	WC-298		15N	13W	20
403237	WC-299		15N	13W	20
403238	WC-300		15N	13W	20, 21
403239	WC-301		15N	13W	21
403240	WC-302		15N	13W	20
403241	WC-303		15N	13W	20
403242	WC-304		15N	13W	20
403243	WC-305		15N	13W	20
403244	WC-306		15N	13W	20
403245	WC-307		15N	13W	20
403246	WC-308		15N	13W	20, 21
403247	WC-309		15N	13W	21
403248	WC-310		15N	13W	20
403249	WC-311		15N	13W	20
403250	WC-312		15N	13W	20
403251	WC-313		15N	13W	20
403252	WC-314		15N	13W	20
403253	WC-315		15N	13W	20

Maintenance Fee Payment

Supplemental Attachment 10


Four Point Construction Inc.

6868 North 7th Ave, Suite 204, Phoenix, Arizona

Contact: David Kelsch

403-830-4711

davidk@indicatorminerals.com



RECEIVED
BLM AZ STATE OFFICE

AMC#	Name	Mohave County Book, Page	TWP	RNG	SEC
403254	WC-316		15N	13W	20, 21
403255	WC-317		15N	13W	21
403256	WC-318		15N	13W	20, 29
403257	WC-319		15N	13W	20, 29
403258	WC-320		15N	13W	20, 29
403259	WC-321		15N	13W	20, 29
403260	WC-322		15N	13W	20, 29
403261	WC-323		15N	13W	20, 29
403262	WC-324		15N	13W	20, 21, 28, 29
403263	WC-325		15N	13W	21, 28
406467	WC-326		15N	13W	28
406468	WC-327		15N	13W	28
406469	WC-328		15N	13W	28
406470	WC-329		15N	13W	28
406471	WC-330		15N	13W	28
406472	WC-331		15N	13W	28
406473	WC-332		15N	13W	28
406474	WC-333		15N	13W	28
406475	WC-334		15N	13W	28, 27
406476	WC-335		15N	13W	27
406477	WC-336		15N	13W	27
406478	WC-337		15N	13W	27
406479	WC-338		15N	13W	27
406480	WC-339		15N	13W	27
406481	WC-340		15N	13W	27
406482	WC-341		15N	13W	27
406483	WC-342		15N	13W	27, 26
406484	WC-343		15N	13W	7
406485	WC-344		15N	13W	7
406486	WC-345		15N	13W	7
406487	WC-346		15N	13W	7
406488	WC-347		15N	13W	7
406489	WC-348		15N	13W	7, 8
406490	WC-349		15N	13W	8
406491	WC-350		15N	13W	7, 8, 18, 17

Maintenance Fee Payment

Supplemental Attachment 11


Four Point Construction Inc.

6868 North 7th Ave, Suite 204, Phoenix, Arizona

Contact: David Kelsch

403-830-4711

davidk@indicatorminerals.com



2011 AUG 25 A 9:06

RECEIVED
BLMAZ STATE OFFICE

AMC#	Name	Mohave County Book, Page	TWP	RNG	SEC
406492	WC-351		15N	13W	18, 17
406493	WC-352		15N	13W	18
406494	WC-353		15N	13W	7, 18
406495	WC-354		15N	13W	18
406496	WC-355		15N	13W	7, 18
406497	WC-356		15N	13W	18
406498	WC-357		15N	13W	7, 18
406499	WC-358		15N	13W	18
406500	WC-359		15N	13W	7, 18
406501	WC-360		15N	13W	18
406502	WC-361		15N	13W	7, 18
406503	WC-362		15N	13W	17, 18
406504	WC-363		15N	13W	17
406505	WC-364		15N	13W	18, 19
406506	WC-365		15N	13W	18
406507	WC-366		15N	13W	18, 19
406508	WC-367		15N	13W	18
406509	WC-368		15N	13W	18, 19
406510	WC-369		15N	13W	18
406511	WC-370		15N	13W	18, 19
406512	WC-371		15N	13W	18
406513	WC-372		15N	13W	18, 19
406514	WC-373		15N	13W	18
406515	WC-374		15N	13W	18, 17, 19, 20
406516	WC-375		15N	13W	17, 18
406517	WC-376		15N	13W	17, 20
406518	WC-377		15N	13W	17
406519	WC-378		15N	13W	19, 20
406520	WC-379		15N	13W	19, 20
406521	WC-380		15N	13W	20
406522	WC-381		15N	13W	20
406523	WC-382		15N	13W	20, 29
406524	WC-383		15N	13W	19, 20
406525	WC-384		15N	13W	20, 29
406526	WC-385		15N	13W	20

Maintenance Fee Payment

Supplemental Attachment 12

Four Point Construction Inc.


6868 North 7th Ave, Suite 204, Phoenix, Arizona

Contact: David Kelsch

403-830-4711

davidk@indicatorminerals.com

BLM Date Stamp



2011 AUG 25 A 9:06

RECEIVED
BLM AZ STATE OFFICE

AMC#	Name	Mohave County Book, Page	TWP	RNG	SEC
406527	WC-386		15N	13W	19
406528	WC-387		15N	13W	19
406529	WC-388		15N	13W	19
406530	WC-389		15N	13W	19
406531	WC-390		15N	13W	19
406532	WC-391		15N	13W	19
406533	WC-392		15N	13W	19
406534	WC-393		15N	13W	19

United States Department of the Interior
 Bureau of Land Management
 LANDS/RECREATION & PLANNING
 ONE N CENTRAL AVE
 PHOENIX, AZ 85004 -2203
 Phone: 602-417-9200

Receipt

No: 2414974

Transaction #: 2490345	
Date of Transaction: 08/25/2011	
CUSTOMER:	
INDICATOR MINERALS, INC. 1020-800 PENDER ST W VANCOUVER, BC V6C 2V6 CA	

LINE #	QTY	DESCRIPTION	REMARKS	UNIT PRICE	TOTAL
1	1.00	LOCATABLE MINERALS / MINING CLAIMS-NOT NEW-UNADJUD, ONE AUTH NO. ONLY / MINING CLAIM MONEY RECEIVED CASES: AMC384590/\$53760.00	MAINT-384	- n/a -	53760.00
TOTAL:					\$53,760.00

PAYMENT INFORMATION			
1	AMOUNT:	53760.00	POSTMARKED: N/A
	TYPE:	CHECK	RECEIVED: 08/25/2011
	CHECK NO:	9050583	
	NAME:	INDICATOR MINERALS, INC. 1020-800 PENDER ST W VANCOUVER BC V6C 2V6 CA	

REMARKS

This receipt was generated by the automated BLM Collections and Billing System and is a paper representation of a portion of the official electronic record contained therein.

NOTICE!!

These documents have been scanned!

Do not place un-scanned documents beneath this notice!

Do not remove this notice from this file!

GPO Jacket No. 560-102
Print Order 61540
Rise Business Services, LLC
Job=AZ15 5/28/2019



Box Number= AZ15088



Claim Begin-End: AMC384590-AMC384695

4 Annual Filings



AZ15088-2

AMC384552-AMC385381

DEPARTMENT OF THE INTERIOR
BUREAU OF LAND MANAGEMENT
MINING CLAIMS

Run Date/Time: 9/5/2019

MC Maintenance Fees Paid Through the BLM Pay Portal
(by Date Paid)

Page 62 Of 521

CBS Receipt: 4543864

Printed For Lead File # AMC384590

Agency Tracking ID: 1566855431

Assessment Year: 2020

Number of BLM Serial Nr: 127

Paid On: 8/26/2019

Total Amount Paid: \$20,955.00

Claim Name	BLM Serial No	Lead File No	Amount Paid
WC-25	AMC376423	AMC376419	\$165.00
WC-26	AMC376424	AMC376419	\$165.00
WC-40	AMC376425	AMC376419	\$165.00
WC-41	AMC376426	AMC376419	\$165.00
WC-9	AMC384596	AMC384590	\$165.00
WC-10	AMC384597	AMC384590	\$165.00
WC-11	AMC384598	AMC384590	\$165.00
WC-12	AMC384599	AMC384590	\$165.00
WC-13	AMC384600	AMC384590	\$165.00
WC-14	AMC384601	AMC384590	\$165.00
WC-15	AMC384602	AMC384590	\$165.00
WC-24	AMC384609	AMC384590	\$165.00
WC-27	AMC384610	AMC384590	\$165.00
WC-28	AMC384611	AMC384590	\$165.00
WC-29	AMC384612	AMC384590	\$165.00
WC-30	AMC384613	AMC384590	\$165.00
WC-36	AMC384619	AMC384590	\$165.00
WC-37	AMC384620	AMC384590	\$165.00
WC-38	AMC384621	AMC384590	\$165.00
WC-39	AMC384622	AMC384590	\$165.00
WC-42	AMC384623	AMC384590	\$165.00
WC-43	AMC384624	AMC384590	\$165.00
WC-44	AMC384625	AMC384590	\$165.00
WC-45	AMC384626	AMC384590	\$165.00

NO WARRANTY IS MADE BY BLM FOR USE OF THE DATA FOR PURPOSES NOT INTENDED BY BLM

**DEPARTMENT OF THE INTERIOR
BUREAU OF LAND MANAGEMENT
MINING CLAIMS**

Run Date/Time: 9/5/2019

**MC Maintenance Fees Paid Through the BLM Pay Portal
(by Date Paid)**

Page 63 Of 521

WC-55	AMC384636	AMC384590	\$165.00
WC-56	AMC384637	AMC384590	\$165.00
WC-57	AMC384638	AMC384590	\$165.00
WC-58	AMC384639	AMC384590	\$165.00
WC-59	AMC384640	AMC384590	\$165.00
WC-60	AMC384641	AMC384590	\$165.00
WC-73	AMC384654	AMC384590	\$165.00
WC-74	AMC384655	AMC384590	\$165.00
WC-75	AMC384656	AMC384590	\$165.00
WC-76	AMC384657	AMC384590	\$165.00
WC-77	AMC384658	AMC384590	\$165.00
WC-78	AMC384659	AMC384590	\$165.00
WC-79	AMC384660	AMC384590	\$165.00
WC 157	AMC393752	AMC393710	\$165.00
WC 159	AMC393754	AMC393710	\$165.00
WC 161	AMC393756	AMC393710	\$165.00
WC 162	AMC393757	AMC393710	\$165.00
WC 163	AMC393758	AMC393710	\$165.00
WC 164	AMC393759	AMC393710	\$165.00
WC 165	AMC393760	AMC393710	\$165.00
WC 166	AMC393761	AMC393710	\$165.00
WC 168	AMC393763	AMC393710	\$165.00
WC 170	AMC393765	AMC393710	\$165.00
WC 172	AMC393767	AMC393710	\$165.00
WC 229	AMC393824	AMC393710	\$165.00
WC 230	AMC393825	AMC393710	\$165.00
WC 238	AMC393833	AMC393710	\$165.00
WC 1	AMC453367	AMC453367	\$165.00
WC 2	AMC453368	AMC453367	\$165.00
WC 3	AMC453369	AMC453367	\$165.00
WC 4	AMC453370	AMC453367	\$165.00
WC 5	AMC453371	AMC453367	\$165.00
WC 6	AMC453372	AMC453367	\$165.00
WC 7	AMC453373	AMC453367	\$165.00
WC 8	AMC453374	AMC453367	\$165.00

NO WARRANTY IS MADE BY BLM FOR USE OF THE DATA FOR PURPOSES NOT INTENDED BY BLM

**DEPARTMENT OF THE INTERIOR
BUREAU OF LAND MANAGEMENT
MINING CLAIMS**

Run Date/Time: 9/5/2019

**MC Maintenance Fees Paid Through the BLM Pay Portal
(by Date Paid)**

Page 64 Of 521

WC 16	AMC453375	AMC453367	\$165.00
WC 17	AMC453376	AMC453367	\$165.00
WC 18	AMC453377	AMC453367	\$165.00
WC 19	AMC453378	AMC453367	\$165.00
WC 20	AMC453379	AMC453367	\$165.00
WC 21	AMC453380	AMC453367	\$165.00
WC 22	AMC453381	AMC453367	\$165.00
WC 31	AMC453383	AMC453367	\$165.00
WC 32	AMC453384	AMC453367	\$165.00
WC 33	AMC453385	AMC453367	\$165.00
WC 34	AMC453386	AMC453367	\$165.00
WC 35	AMC453387	AMC453367	\$165.00
WC 46	AMC453388	AMC453367	\$165.00
WC 47	AMC453389	AMC453367	\$165.00
WC 48	AMC453390	AMC453367	\$165.00
WC 49	AMC453391	AMC453367	\$165.00
WC 50	AMC453392	AMC453367	\$165.00
WC 51	AMC453393	AMC453367	\$165.00
WC 52	AMC453394	AMC453367	\$165.00
WC 53	AMC453395	AMC453367	\$165.00
WC 54	AMC453396	AMC453367	\$165.00
WC 61	AMC453397	AMC453367	\$165.00
WC 62	AMC453398	AMC453367	\$165.00
WC 63	AMC453399	AMC453367	\$165.00
WC 64	AMC453400	AMC453367	\$165.00
WC 65	AMC453401	AMC453367	\$165.00
WC 66	AMC453402	AMC453367	\$165.00
WC 67	AMC453403	AMC453367	\$165.00
WC 68	AMC453404	AMC453367	\$165.00
WC 69	AMC453405	AMC453367	\$165.00
WC 70	AMC453406	AMC453367	\$165.00
WC 71	AMC453407	AMC453367	\$165.00
WC 72	AMC453408	AMC453367	\$165.00
WC 80	AMC453409	AMC453367	\$165.00
WC 81	AMC453410	AMC453367	\$165.00

NO WARRANTY IS MADE BY BLM FOR USE OF THE DATA FOR PURPOSES NOT INTENDED BY BLM

DEPARTMENT OF THE INTERIOR
BUREAU OF LAND MANAGEMENT
MINING CLAIMS

Run Date/Time: 9/5/2019

MC Maintenance Fees Paid Through the BLM Pay Portal
(by Date Paid)

Page 65 Of 521

WC 82	AMC453411	AMC453367	\$165.00
WC 83	AMC453412	AMC453367	\$165.00
WC 84	AMC453413	AMC453367	\$165.00
WC 85	AMC453414	AMC453367	\$165.00
WC 86	AMC453415	AMC453367	\$165.00
WC 87	AMC453416	AMC453367	\$165.00
WC 88	AMC453417	AMC453367	\$165.00
WC 89	AMC453418	AMC453367	\$165.00
WC 90	AMC453419	AMC453367	\$165.00
WC 91	AMC453420	AMC453367	\$165.00
WC 92	AMC453421	AMC453367	\$165.00
WC 93	AMC453422	AMC453367	\$165.00
WC 94	AMC453423	AMC453367	\$165.00
WC 95	AMC453424	AMC453367	\$165.00
WC 96	AMC453425	AMC453367	\$165.00
WC 97	AMC453426	AMC453367	\$165.00
WC 98	AMC453427	AMC453367	\$165.00
WC 99	AMC453428	AMC453367	\$165.00
WC 100	AMC453429	AMC453367	\$165.00
WC 101	AMC453430	AMC453367	\$165.00
WC 102	AMC453431	AMC453367	\$165.00
WC 103	AMC453432	AMC453367	\$165.00
WC 104	AMC453433	AMC453367	\$165.00
WC 105	AMC453434	AMC453367	\$165.00
WC 106	AMC453435	AMC453367	\$165.00
WC 107	AMC453436	AMC453367	\$165.00
WC 108	AMC453437	AMC453367	\$165.00
WC 109	AMC453438	AMC453367	\$165.00
WC 110	AMC453439	AMC453367	\$165.00
WC 111	AMC453440	AMC453367	\$165.00
WC 112	AMC453441	AMC453367	\$165.00
WC 113	AMC453442	AMC453367	\$165.00
WC 114	AMC453443	AMC453367	\$165.00

NO WARRANTY IS MADE BY BLM FOR USE OF THE DATA FOR PURPOSES NOT INTENDED BY BLM

United States Department of the Interior
Bureau of Land Management
 BUSINESS & SUPPORT SVCS DIV
 ONE N CENTRAL AVE SUITE 800
 PHOENIX, AZ 85004 -4427
 Phone: 602-417-9200

Receipt	
No:	4543864

Transaction #: 4664853	
Date of Transaction: 08/26/2019	
CUSTOMER:	
JEFFREY WARD 4004 WEST 31 AVENUE VANCOUVER, BC V6S 1Y6 CA	

LINE #	QTY	DESCRIPTION	REMARKS	UNIT PRICE	TOTAL
1	1.00	LOCATABLE MINERALS / MINING CLAIMS- NOT NEW-UNADJUD, ONE AUTH NO. ONLY / MINING CLAIM MONEY RECEIVED CASES: AMC376423/\$20955.00		- n/a -	20955.00
TOTAL:					\$20,955.00

PAYMENT INFORMATION			
NOTE: Items will appear on credit card statement as "BLM O Mining Claim".			
1	AMOUNT:	20955.00	POSTMARKED: N/A
	TYPE:	CREDIT CARD	RECEIVED: 08/26/2019
	NAME:	JEFFREY WARD 4004 WEST 31 AVENUE VANCOUVER BC V6S 1Y6 CA	
	CARD NO:	XXXXXXXXXXXX3140	AUTH CODE: 004970
	NAME ON CARD:	JEFFREY WARD	
	SIGNATURE:	INTERNET	

REMARKS

This receipt was generated by the automated BLM Collections and Billing System and is a paper representation of a portion of the official electronic record contained therein.

Run Date: 07/23/18

Run Time: 04:31 PM

**DEPARTMENT OF THE INTERIOR
BUREAU OF LAND MANAGEMENT
MINING CLAIMS**

MC Maintenance Fees Paid Through the BLM Pay Portal

CBS Receipt: 4213323

Printed For Lead File # AMC384590

Agency Tracking ID: 1531759017

Assessment Year: 2019

Number of BLM Serial Nr: 37

Paid On: 07/16/2018

Total Amount Paid: \$5,735.00

Claim Name	BLM Serial No	Lead File No	Amount Paid
WC-79	AMC384660	AMC384590	\$155.00

United States Department of the Interior
Bureau of Land Management
 BUSINESS & SUPPORT SVCS DIV
 ONE N CENTRAL AVE SUITE 800
 PHOENIX, AZ 85004 -4427
 Phone: 602-417-9200

Receipt

No: 4213323

Transaction #: 4328411	
Date of Transaction: 07/16/2018	
CUSTOMER:	
PENNY JOHNSON 1020 - 800 WEST PENDER STREET VANCOUVER, BC V6C 2V6 CA	

LINE #	QTY	DESCRIPTION	REMARKS	UNIT PRICE	TOTAL
1	1.00	LOCATABLE MINERALS / MINING CLAIMS- NOT NEW-UNADJUD, ONE AUTH NO. ONLY / MINING CLAIM MONEY RECEIVED CASES: AMC384596/\$5735.00		- n/a -	5735.00
TOTAL:					\$5,735.00

PAYMENT INFORMATION					
NOTE: Items will appear on credit card statement as "BLM O Mining Claim".					
1	AMOUNT:	5735.00	POSTMARKED:	N/A	
	TYPE:	CREDIT CARD	RECEIVED:	07/16/2018	
	NAME:	PENNY JOHNSON 1020 - 800 WEST PENDER STREET VANCOUVER BC V6C 2V6 CA			
	CARD NO:	XXXXXXXXXXXX9108	AUTH CODE:	096707	
	NAME ON CARD:	PENNY JOHNSON			
	SIGNATURE:				

REMARKS

This receipt was generated by the automated BLM Collections and Billing System and is a paper representation of a portion of the official electronic record contained therein.

**DEPARTMENT OF THE INTERIOR
BUREAU OF LAND MANAGEMENT
MINING CLAIMS**

MC Maintenance Fees Paid Through the BLM Pay Portal

CBS Receipt: 4213323Printed For Lead File # **AMC384590**

Agency Tracking ID: 1531759017

Number of BLM Serial Nr: 37

Assessment Year: 2019

Total Amount Paid: \$5,735.00

Paid On: 07/16/2018

Claim Name	BLM Serial No	Lead File No	Amount Paid
WC-25	AMC376423	AMC376419	\$155.00
WC-26	AMC376424	AMC376419	\$155.00
WC-40	AMC376425	AMC376419	\$155.00
WC-41	AMC376426	AMC376419	\$155.00
WC-9	AMC384596	AMC384590	\$155.00
WC-10	AMC384597	AMC384590	\$155.00
WC-11	AMC384598	AMC384590	\$155.00
WC-12	AMC384599	AMC384590	\$155.00
WC-13	AMC384600	AMC384590	\$155.00
WC-14	AMC384601	AMC384590	\$155.00
WC-15	AMC384602	AMC384590	\$155.00
WC-24	AMC384609	AMC384590	\$155.00
WC-27	AMC384610	AMC384590	\$155.00
WC-28	AMC384611	AMC384590	\$155.00
WC-29	AMC384612	AMC384590	\$155.00
WC-30	AMC384613	AMC384590	\$155.00
WC-36	AMC384619	AMC384590	\$155.00
WC-37	AMC384620	AMC384590	\$155.00
WC-38	AMC384621	AMC384590	\$155.00
WC-39	AMC384622	AMC384590	\$155.00
WC-42	AMC384623	AMC384590	\$155.00
WC-43	AMC384624	AMC384590	\$155.00
WC-44	AMC384625	AMC384590	\$155.00
WC-45	AMC384626	AMC384590	\$155.00
WC-55	AMC384636	AMC384590	\$155.00
WC-56	AMC384637	AMC384590	\$155.00
WC-57	AMC384638	AMC384590	\$155.00
WC-58	AMC384639	AMC384590	\$155.00
WC-59	AMC384640	AMC384590	\$155.00
WC-60	AMC384641	AMC384590	\$155.00
WC-73	AMC384654	AMC384590	\$155.00
WC-74	AMC384655	AMC384590	\$155.00
WC-75	AMC384656	AMC384590	\$155.00
WC-76	AMC384657	AMC384590	\$155.00
WC-77	AMC384658	AMC384590	\$155.00
WC-78	AMC384659	AMC384590	\$155.00

**United States Department of the Interior
Bureau of Land Management
BUSINESS & SUPPORT SVCS DIV
ONE N CENTRAL AVE SUITE 800
PHOENIX, AZ 85004 -4427
Phone: 602-417-9200**

Receipt

No: 4213323

Transaction #: 4328411	
Date of Transaction: 07/16/2018	
CUSTOMER:	
PENNY JOHNSON 1020 - 800 WEST PENDER STREET VANCOUVER, BC V6C 2V6 CA	

LINE #	QTY	DESCRIPTION	REMARKS	UNIT PRICE	TOTAL
1	1.00	LOCATABLE MINERALS / MINING CLAIMS- NOT NEW-UNADJUD, ONE AUTH NO. ONLY / MINING CLAIM MONEY RECEIVED CASES: AMC384596/\$5735.00		- n/a -	5735.00
TOTAL:					\$5,735.00

PAYMENT INFORMATION					
NOTE: Items will appear on credit card statement as "BLM O Mining Claim".					
1	AMOUNT:	5735.00	POSTMARKED:	N/A	
	TYPE:	CREDIT CARD	RECEIVED:	07/16/2018	
	NAME:	PENNY JOHNSON 1020 - 800 WEST PENDER STREET VANCOUVER BC V6C 2V6 CA			
	CARD NO:	XXXXXXXXXXXX9108	AUTH CODE:	096707	
	NAME ON CARD:	PENNY JOHNSON			
	SIGNATURE:				

REMARKS

This receipt was generated by the automated BLM Collections and Billing System and is a paper representation of a portion of the official electronic record contained therein.

Bluestone

RESOURCES INC.

384590

376419

393710

August 23, 2017

BLM State Office
One North Central Avenue
Suite 800
Phoenix, Arizona
USA 85004 - 4427

RECEIVED
BLM AZ STATE OFFICE
2017 AUG 24 P 2:45
PHOENIX, ARIZONA

Dear BLM State Office Personnel,

Please find enclosed a Bank Draft for US \$ 7,905.00 (51 claims x \$155.00 per claim) for the annual maintenance fees for the enclosed listing of 51 unpatented mining claims in the series WC-9 to WC-238.

Once processed please send the receipt to the following address:

BLUESTONE RESOURCES INC.
1020-800 W Pender Street,
Vancouver, BC, Canada, V6C 2V6

Kind Regards



Jeff Dare
Corporate Secretary
Bluestone Resources Inc.
Phone: +1 (604) 778-5799 ext. 308


3962293

Bluestone Resources Inc.
Suite 1080 - 800 W Pender Street, Vancouver, BC, Canada V6C 2V6

INTERE
SEP 05 2017
BY: *Ryan*

Maintenance Fee Payment

Four Point Construction Inc.
 6868 North 7th Ave, Suite 204, Phoenix, Arizona
 Contact: David Kelsch
 250-791-6440
dkelsch@bluestonerresources.ca



PHOENIX, ARIZONA

2017 AUG 24 P 2:45

RECEIVED
BLM AZ STATE OFFICE

AMC#	Name	Mohave County Book, Page	TWP	RNG	SEC	Acres
AMC384596	WC-9	Bk 6880, Pg 388-389	15N	13W	15	20.66
AMC384597	WC-10	Bk 6880, Pg 390-391	15N	13W	15	
AMC384598	WC-11	Bk 6880, Pg 392-393	15N	13W	15	
AMC384599	WC-12	Bk 6880, Pg 394-395	15N	13W	15	
AMC384600	WC-13	Bk 6880, Pg 396-397	15N	13W	15	
AMC384601	WC-14	Bk 6880, Pg 398-399	15N	13W	15	
AMC384602	WC-15	Bk 6880, Pg 400-401	15N	13W	16	
AMC384609	WC-24	Bk 6880, Pg 414-415	15N	13W	22	
AMC376423	WC-25	Bk 6589, Pg 991-992	15N	13W	22	
AMC376424	WC-26	Bk 6589, Pg 993-994	15N	13W	22	
AMC384610	WC-27	Bk 6880, Pg 416-417	15N	13W	22	
AMC384611	WC-28	Bk 6880, Pg 418-419	15N	13W	22	
AMC384612	WC-29	Bk 6880, Pg 420-421	15N	13W	22	
AMC384613	WC-30	Bk 6880, Pg 422-423	15N	13W	21	
AMC384619	WC-36	Bk 6880, Pg 434-435	15N	13W	22	
AMC384620	WC-37	Bk 6880, Pg 436-437	15N	13W	22	
AMC384621	WC-38	Bk 6880, Pg 438-439	15N	13W	22	
AMC384622	WC-39	Bk 6880, Pg 440-441	15N	13W	22	
AMC376425	WC-40	Bk 6589, Pg 995-996	15N	13W	22	
AMC376426	WC-41	Bk 6589, Pg 997-998	15N	13W	22	
AMC384623	WC-42	Bk 6880, Pg 442-443	15N	13W	22	
AMC384624	WC-43	Bk 6880, Pg 444-445	15N	13W	22	
AMC384625	WC-44	Bk 6880, Pg 446-447	15N	13W	22	
AMC384626	WC-45	Bk 6880, Pg 448-449	15N	13W	21	
AMC384636	WC-55	Bk 6880, Pg 468-469	15N	13W	22	
AMC384637	WC-56	Bk 6880, Pg 470-471	15N	13W	22	
AMC384638	WC-57	Bk 6880, Pg 472-473	15N	13W	22	
AMC384639	WC-58	Bk 6880, Pg 474-475	15N	13W	22	
AMC384640	WC-59	Bk 6880, Pg 476-477	15N	13W	22	
AMC384641	WC-60	Bk 6880, Pg 478-479	15N	13W	21	

Additional claims listed on supplemental attachments

No. of Claims:	x \$155 =
Check No:	Init.
Receipt No:	
For BLM Use Only	

Maintenance Fee Payment

Supplemental Attachment 2

Four Point Construction Inc.


6868 North 7th Ave, Suite 204, Phoenix, Arizona

Contact: David Kelsch

250-791-6440

dkelsch@bluestonerresources.ca

BLM Date Stamp



PHOENIX, ARIZONA

2017 AUG 24 P 2:45

RECEIVED
BLM AZ STATE OFFICE

AMC#	Name	Mohave County Book, Page	TWP	RNG	SEC	Acres
AMC384654	WC-73	Bk 6880, Pg 504-505	15N	13W	15	20.66
AMC384655	WC-74	Bk 6880, Pg 506-507	15N	13W	15	20.66
AMC384656	WC-75	Bk 6880, Pg 508-509	15N	13W	15	20.66
AMC384657	WC-76	Bk 6880, Pg 510-511	15N	13W	15	20.66
AMC384658	WC-77	Bk 6880, Pg 512-513	15N	13W	15	20.66
AMC384659	WC-78	Bk 6880, Pg 514-515	15N	13W	15	20.66
AMC384660	WC-79	Bk 6880, Pg 516-517	15N	13W	16	20.66
						144.62

Maintenance Fee Payment

Supplemental Attachment 3

Four Point Construction Inc.


6868 North 7th Ave, Suite 204, Phoenix, Arizona

Contact: David Kelsch

250-791-6440

dkelsch@bluestonerresources.ca

BLM Date Stamp



PHOENIX, ARIZONA

2017 AUG 24 P 2 45

RECEIVED
BLM AZ STATE OFFICE

AMC#	Name	Mohave County Book, Page	TWP	RNG	SEC	Acres
AMC393752	WC-157	B: 7261, P: 917	15N	13W	16	20.66
AMC393754	WC-159	B: 7261, P: 919	15N	13W	16	20.66
AMC393756	WC-161	B: 7261, P: 921	15N	13W	21, 16	20.66
AMC393757	WC-162	B: 7261, P: 922	15N	13W	16	20.66
AMC393758	WC-163	B: 7261, P: 923	15N	13W	16, 21	20.66
AMC393759	WC-164	B: 7261, P: 924	15N	13W	16	20.66
AMC393760	WC-165	B: 7261, P: 925	15N	13W	21, 16	20.66
AMC393761	WC-166	B: 7261, P: 926	15N	13W	16	20.66
AMC393763	WC-168	B: 7261, P: 928	15N	13W	21	20.66
AMC393765	WC-170	B: 7261, P: 930	15N	13W	21	20.66
AMC393767	WC-172	B: 7261, P: 932	15N	13W	21	20.66
AMC393824	WC-229	B: 7261, P: 989	15N	13W	21	20.66
AMC393825	WC-230	B: 7261, P: 990	15N	13W	16, 21	20.66
AMC393833	WC-238	B: 7261, P: 998	15N	13W	21, 28	20.66
						289.24

Fe



X

RECEIVED
BLM AZ STATE OFFICE
2017 AUG 24 P 2:42
PHOENIX, ARIZONA

Express



FedEx carbon-neutral
envelope shipping
Expédition d'enveloppe
FedEx carbon neutre

FedEx

ST 1
1 16:30
08/24
D

- To facilitate International
- Complete
- Value of c
- Country of
- Recipient's
- Nondocument
- Your shipment and/or permit
- 1,800 GoFed

© 2011 FedEx

ORIGIN ID: YOTA (778) 327-5789
JEFF DARE
BLUESTONE RESOURCES INC
1110-1111 WEST GEORGIA STREET
VANCOUVER, BC V6E4M3
CANADA CA

SHIP DATE: 23AUG17
ACTWGT: 0.59 KG
CAD: 7577063NET3920

BILL SENDER

TO BLM STATE OFFICE

ONE NORTH CENTRAL AVENUE
SUITE 800
PHOENIX AZ 85004

(US)

(778) 327-5789 REF: BLUESTONE



TRK# 7700 9649 6477
[6430]

4:30P
INTL ** 2DAY **

SH ZSYA

85004
AZ-US PHX



Align bottom of air waybill pouch here.
Placez le côté inférieur de la pochette de lettre de transport

To reuse, cover or mark through any previous shipping information.
Pour réutiliser, masquez ou biffez toute information sur les expéditions précédentes.
Align top of FedEx Express® shipping label.
Placez le côté supérieur de l'étiquette d'expédition FedEx Express® ici.

Pull to open. / Tirer pour ouvrir. Pull to open. / Tirer pour ouvrir.

The logo features the word "FedEx" in a large, bold, sans-serif font. The "Fe" is dark blue, and the "dEx" is orange. A registered trademark symbol (®) is positioned to the upper right of the "x". To the right of "FedEx", the word "Express" is written in a smaller, dark blue, sans-serif font, stacked vertically.

Shipping, Meet Sustainability.

Now, getting it there on time also means getting it there sustainably, because FedEx works with BP Target Neutral to use carbon offsets for every envelope shipment. Of course, the envelope is made from 100% recycled content, is 100% recyclable, and is reusable.

It's part of EarthSmart®—FedEx solutions for a more sustainable world.

Visit earthsmart.fedex.com to learn more.

Expédition et respect de l'environnement.

Livrer à temps, dans le souci de l'environnement. Pour y parvenir, FedEx travaille de concert avec BP Target Neutral afin que chaque envoi d'enveloppe soit compensé par des crédits carbone. Et bien sûr, l'enveloppe contient 100 % de matières recyclées, elle est à 100 % recyclable, et réutilisable.

EarthSmart^{MD} — les solutions FedEx pour un monde plus écologique.

Visitez earthsmart.fedex.com pour en savoir plus.



FedEx carbon-neutral
envelope shipping
Expédition d'enveloppe
FedEx carboneutre

Extremely Urgent
Très urgent

For FedEx Express® Shipments Only

Contents should be compatible with the container and packed securely. For shipping terms and conditions and our limits of liability, refer to the applicable FedEx Express shipping document, the current FedEx Service Guide, or conditions of carriage.

For more information on FedEx Express services, solutions, and shipping locations, visit fedex.ca, or call 1.800.GoFedEx 1.800.463.3339.

Pour les envois FedEx Express^{MD} seulement

Le contenu doit être compatible avec le contenant, et emballé de façon sécuritaire. Veuillez consulter le document d'expédition de FedEx Express, le Guide des services de FedEx en vigueur ou les conditions de transport applicables pour connaître les modalités de transport et nos limites de responsabilité.

Visitez fedex.ca ou composez le 1.800.GoFedEx 1.800.463.3339 pour en savoir plus sur les centres d'expédition, les services et les solutions de FedEx Express.

© 2012 FedEx 159377 REV 1/12

**United States Department of the Interior
Bureau of Land Management**

DIV OF LANDS, MINRLS & ENERGY
ONE N CENTRAL AVE
PHOENIX, AZ 85004 -4427
Phone: 602-417-9200

Receipt

No: 3963524

Transaction #: 4073395	
Date of Transaction: 08/28/2017	
CUSTOMER:	
BLUESTONE RESOURCES INC 1110-1111 GEORGIA ST W VANCOUVER BC VANCOUVER,BC V6E 4M3 CA	

LINE #	QTY	DESCRIPTION	REMARKS	UNIT PRICE	TOTAL
1	1.00	LOCATABLE MINERALS / MINING CLAIMS- NOT NEW-UNADJUD,ONE AUTH NO. ONLY / MINING CLAIM MONEY RECEIVED CASES: AMC384596/\$7905.00	MAINT 2018/51	- n/a -	7905.00
TOTAL:					\$7,905.00

PAYMENT INFORMATION			
1	AMOUNT:	7905.00	POSTMARKED: 08/23/2017
	TYPE:	FOREIGN CHECK	RECEIVED: 08/24/2017
	CHECK NO:	610982091	
	NAME:	BLUESTONE RESOURCES INC 1110-1111 GEORGIA ST W VANCOUVER BC VANCOUVER BC V6E 4M3 CA	

REMARKS

This receipt was generated by the automated BLM Collections and Billing System and is a paper representation of a portion of the official electronic record contained therein.



**BLUESTONE
RESOURCES INC.**

384590

376419

393710

August 18, 2016

**BLM State Office
One North Central Avenue
Suite 800
Phoenix, Arizona
USA 85004 - 4427**

RECEIVED
BLM AZ STATE OFFICE
2016 AUG 19 A 9 13
PHOENIX, ARIZONA

Dear BLM State Office Personnel,

Please find enclosed a Bank Draft for US \$ 7,905.00 (51 claims x \$155.00 per claim) for the annual maintenance fees for the enclosed listing of 51 unpatented mining claims in the series WC-9 to WC-238.

Once processed please send the receipt to the following address:

**BLUESTONE RESOURCES INC.
1110-1111 West Georgia Street,
Vancouver, BC, Canada, V6E 4M3**


Kind Regards,

Jeff Dare
Corporate Secretary
Bluestone Resources Inc.
Phone: +1 (604) 778-5799 ext. 308

ENTERED
AUG 24 2016
BY: RAM

Maintenance Fee Payment

Four Point Construction Inc.
 6868 North 7th Ave, Suite 204, Phoenix, Arizona
 Contact: David Kelsch
 250-791-6440
dkelsch@bluestonerresources.ca



PHOENIX, ARIZONA

2016 AUG 19 A 9 13

RECEIVED
BLM AZ STATE OFFICE

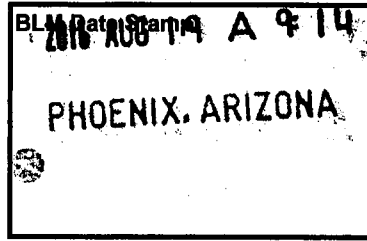
AMC#	Name	Mohave County Book, Page	TWP	RNG	SEC	Acres
AMC384596	WC-9	Bk 6880, Pg 388-389	15N	13W	15	
AMC384597	WC-10	Bk 6880, Pg 390-391	15N	13W	15	
AMC384598	WC-11	Bk 6880, Pg 392-393	15N	13W	15	
AMC384599	WC-12	Bk 6880, Pg 394-395	15N	13W	15	
AMC384600	WC-13	Bk 6880, Pg 396-397	15N	13W	15	
AMC384601	WC-14	Bk 6880, Pg 398-399	15N	13W	15	
AMC384602	WC-15	Bk 6880, Pg 400-401	15N	13W	16	
AMC384609	WC-24	Bk 6880, Pg 414-415	15N	13W	22	
AMC376423	WC-25	Bk 6589, Pg 991-992	15N	13W	22	
AMC376424	WC-26	Bk 6589, Pg 993-994	15N	13W	22	
AMC384610	WC-27	Bk 6880, Pg 416-417	15N	13W	22	
AMC384611	WC-28	Bk 6880, Pg 418-419	15N	13W	22	
AMC384612	WC-29	Bk 6880, Pg 420-421	15N	13W	22	
AMC384613	WC-30	Bk 6880, Pg 422-423	15N	13W	21	
AMC384619	WC-36	Bk 6880, Pg 434-435	15N	13W	22	
AMC384620	WC-37	Bk 6880, Pg 436-437	15N	13W	22	
AMC384621	WC-38	Bk 6880, Pg 438-439	15N	13W	22	
AMC384622	WC-39	Bk 6880, Pg 440-441	15N	13W	22	
AMC376425	WC-40	Bk 6589, Pg 995-996	15N	13W	22	
AMC376426	WC-41	Bk 6589, Pg 997-998	15N	13W	22	
AMC384623	WC-42	Bk 6880, Pg 442-443	15N	13W	22	
AMC384624	WC-43	Bk 6880, Pg 444-445	15N	13W	22	
AMC384625	WC-44	Bk 6880, Pg 446-447	15N	13W	22	
AMC384626	WC-45	Bk 6880, Pg 448-449	15N	13W	21	
AMC384636	WC-55	Bk 6880, Pg 468-469	15N	13W	22	
AMC384637	WC-56	Bk 6880, Pg 470-471	15N	13W	22	
AMC384638	WC-57	Bk 6880, Pg 472-473	15N	13W	22	
AMC384639	WC-58	Bk 6880, Pg 474-475	15N	13W	22	
AMC384640	WC-59	Bk 6880, Pg 476-477	15N	13W	22	
AMC384641	WC-60	Bk 6880, Pg 478-479	15N	13W	21	

Additional claims listed on supplemental attachments

No. of Claims: 51	x \$155 = \$7905.00
Check No: 2100052592	Init. A.H.
Receipt No: 3636801	
For BLM Use Only	

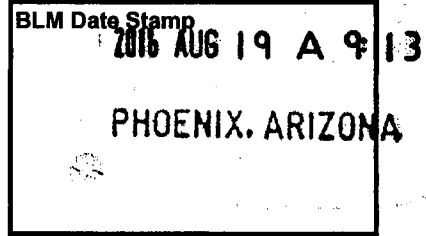
RECEIVED
BLM AZ STATE OFFICE

Maintenance Fee Payment
Supplemental Attachment 2
Four Point Construction Inc.
6868 North 7th Ave, Suite 204, Phoenix, Arizona
Contact: David Kelsch
250-791-6440
dkelsch@bluestonerresources.ca



Mohave							
AMC#	Name	County Book, Page	TWP	RNG	SEC	Acres	
AMC384654	WC-73	Bk 6880, Pg 504-505	15N	13W	15	20.66	
AMC384655	WC-74	Bk 6880, Pg 506-507	15N	13W	15	20.66	
AMC384656	WC-75	Bk 6880, Pg 508-509	15N	13W	15	20.66	
AMC384657	WC-76	Bk 6880, Pg 510-511	15N	13W	15	20.66	
AMC384658	WC-77	Bk 6880, Pg 512-513	15N	13W	15	20.66	
AMC384659	WC-78	Bk 6880, Pg 514-515	15N	13W	15	20.66	
AMC384660	WC-79	Bk 6880, Pg 516-517	15N	13W	16	20.66	
						144.62	

RECEIVED
BLM AZ STATE OFFICE



Maintenance Fee Payment
Supplemental Attachment 3
Four Point Construction Inc.
6868 North 7th Ave, Suite 204, Phoenix, Arizona
Contact: David Kelsch
250-791-6440
dkelsch@bluestonerresources.ca

AMC#	Name	Mohave County Book, Page	TWP	RNG	SEC	Acres
— AMC393752	WC-157	B: 7261, P: 917	15N	13W	16	20.66
— AMC393754	WC-159	B: 7261, P: 919	15N	13W	16	20.66
└ AMC393756	WC-161	B: 7261, P: 921	15N	13W	21, 16	20.66
└ AMC393757	WC-162	B: 7261, P: 922	15N	13W	16	20.66
└ AMC393758	WC-163	B: 7261, P: 923	15N	13W	16, 21	20.66
└ AMC393759	WC-164	B: 7261, P: 924	15N	13W	16	20.66
└ AMC393760	WC-165	B: 7261, P: 925	15N	13W	21, 16	20.66
— AMC393761	WC-166	B: 7261, P: 926	15N	13W	16	20.66
— AMC393763	WC-168	B: 7261, P: 928	15N	13W	21	20.66
— AMC393765	WC-170	B: 7261, P: 930	15N	13W	21	20.66
— AMC393767	WC-172	B: 7261, P: 932	15N	13W	21	20.66
└ AMC393824	WC-229	B: 7261, P: 989	15N	13W	21	20.66
└ AMC393825	WC-230	B: 7261, P: 990	15N	13W	16, 21	20.66
└ AMC393833	WC-238	B: 7261, P: 998	15N	13W	21, 28	20.66
						289.24



International
 To facilitate your international shipping:
 • Complete your
 • Country of origin
 • Recipient's
 • Non-document
 • Your shipment
 • and/or permit
 • 1.800.GoFedEx

© 2011 FedEx

ORIGIN ID:YDTA (778) 327-5799
 JEFF DARE
 BLUESTONE RESOURCES INC.
 1110-1111 WEST GEORGIA STREET
 VANCOUVER, BC V6E4M3
 CANADA CA

SHIP DATE: 18AUG16
 ACTWGT: 0.50 LB
 CAD: 7577063/INCA3790
 BILL SENDER

TO BLM STATE OFFICE PERSONNEL
 BLM STATE OFFICE
 ONE NORTH CENTRAL AVENUE
 SUITE 800
 PHOENIX AZ 85004

(778) 327-5799 REF. BLUESTONE
 INV PO DEPT:

544J11370145B
 (US)



FedEx Carbon Footprint
 envelope shipping
 Expedition d'enveloppes
 FedEx carboneutre

TRK# 7770 2667 3127
 0430

10:30A
 INTL PRIORITY

XH ZSYA


85004
 AZ-US PHX



Extremely Urgent
 Très urgent

RT 278
 ST 1.2
 1 10:30
 D 3127 08.19

insérez les documents d'expédition



FedEx carbon-neutral
envelope shipping
Expédition d'enveloppe
FedEx carboneutre

Align top of FedEx Express® shipping label here.
Placez le côté supérieur de l'étiquette d'expédition
FedEx Express® ici.

Envelope
Enveloppe

RECEIVED
BLM AZ STATE OFFICE
2015 AUG 19 2 4 13
PHOENIX, ARIZONA

United States Department of the Interior
Bureau of Land Management
 DIV OF LANDS, MINRLS & ENERGY
 ONE N CENTRAL AVE
 PHOENIX, AZ 85004 -4427
 Phone: 602-417-9200

Receipt

No: 3636801

Transaction #: 3740671	
Date of Transaction: 08/22/2016	
CUSTOMER:	
BLUESTONE RESOURCES INC 1110-1111 GEORGIA ST W VANCOUVER BC VANCOUVER, BC V6E 4M3 CA	

LINE #	QTY	DESCRIPTION	REMARKS	UNIT PRICE	TOTAL
1	1.00	LOCATABLE MINERALS / MINING CLAIMS- NOT NEW-UNADJUD, ONE AUTH NO. ONLY / MINING CLAIM MONEY RECEIVED CASES: AMC384596/\$7905.00	MAINT FEE 2017 - 51	- n/a -	7905.00
TOTAL:					\$7,905.00

PAYMENT INFORMATION			
1	AMOUNT:	7905.00	POSTMARKED: 08/18/2016
	TYPE:	CHECK	RECEIVED: 08/19/2016
	CHECK NO:	2100052592	
	NAME:	BLUESTONE RESOURCES INC 1110-1111 GEORGIA ST W VANCOUVER BC VANCOUVER BC V6E 4M3 CA	

REMARKS

This receipt was generated by the automated BLM Collections and Billing System and is a paper representation of a portion of the official electronic record contained therein.



**BLUESTONE
RESOURCES INC.**

384590

376419

393710

August 14, 2015

**BLM State Office
One North Central Avenue
Suite 800
Phoenix, Arizona
USA 85004 – 4427**

Dear BLM State Office Personnel,

Please find enclosed a Bank Draft for US \$ 7,905.00 (51 claims x \$155.00 per claim) for the annual maintenance fees for the enclosed listing of 51 unpatented mining claims in the series WC-9 to WC-238.

Once processed please send the receipt to the following address:

BLUESTONE RESOURCES INC.
1110-1111 West Georgia Street,
Vancouver, BC, Canada, V6E 4M3

RECEIPT # 3370256

Kind Regards,

Jeff Dare
Corporate Secretary
Bluestone Resources Inc.
Phone: +1 (604) 778-5799 ext. 308

RECEIVED
BLM AZ STATE OFFICE
2015 AUG 17 A 9: 57
PHOENIX, ARIZONA

ENTERED
AUG 21 2015
BY: RE

Maintenance Fee Payment

Four Point Construction Inc.
 6868 North 7th Ave, Suite 204, Phoenix, Arizona
 Contact: David Kelsch
 250-791-6440
dkelsch@bluestonerresources.ca

BLM Date Stamp

Mohave						
AMC#	Name	County Book, Page	TWP	RNG	SEC	
AMC384596	WC-9	Bk 6880, Pg 388-389	15N	13W	15	
AMC384597	WC-10	Bk 6880, Pg 390-391	15N	13W	15	
AMC384598	WC-11	Bk 6880, Pg 392-393	15N	13W	15	
AMC384599	WC-12	Bk 6880, Pg 394-395	15N	13W	15	
AMC384600	WC-13	Bk 6880, Pg 396-397	15N	13W	15	
AMC384601	WC-14	Bk 6880, Pg 398-399	15N	13W	15	
AMC384602	WC-15	Bk 6880, Pg 400-401	15N	13W	16	
AMC384609	WC-24	Bk 6880, Pg 414-415	15N	13W	22	
AMC376423	WC-25	Bk 6589, Pg 991-992	15N	13W	22	
AMC376424	WC-26	Bk 6589, Pg 993-994	15N	13W	22	
AMC384610	WC-27	Bk 6880, Pg 416-417	15N	13W	22	
AMC384611	WC-28	Bk 6880, Pg 418-419	15N	13W	22	
AMC384612	WC-29	Bk 6880, Pg 420-421	15N	13W	22	
AMC384613	WC-30	Bk 6880, Pg 422-423	15N	13W	21	
AMC384619	WC-36	Bk 6880, Pg 434-435	15N	13W	22	
AMC384620	WC-37	Bk 6880, Pg 436-437	15N	13W	22	
AMC384621	WC-38	Bk 6880, Pg 438-439	15N	13W	22	
AMC384622	WC-39	Bk 6880, Pg 440-441	15N	13W	22	
AMC376425	WC-40	Bk 6589, Pg 995-996	15N	13W	22	
AMC376426	WC-41	Bk 6589, Pg 997-998	15N	13W	22	
AMC384623	WC-42	Bk 6880, Pg 442-443	15N	13W	22	
AMC384624	WC-43	Bk 6880, Pg 444-445	15N	13W	22	
AMC384625	WC-44	Bk 6880, Pg 446-447	15N	13W	22	
AMC384626	WC-45	Bk 6880, Pg 448-449	15N	13W	21	
AMC384636	WC-55	Bk 6880, Pg 468-469	15N	13W	22	
AMC384637	WC-56	Bk 6880, Pg 470-471	15N	13W	22	
AMC384638	WC-57	Bk 6880, Pg 472-473	15N	13W	22	
AMC384639	WC-58	Bk 6880, Pg 474-475	15N	13W	22	
AMC384640	WC-59	Bk 6880, Pg 476-477	15N	13W	22	
AMC384641	WC-60	Bk 6880, Pg 478-479	15N	13W	21	

Additional claims listed on supplemental attachments

No. of Claims:	x \$155 =
Check No:	Init.
Receipt No:	
For BLM Use Only	

RECEIVED
 BLM AZ STATE OFFICE
 2015 AUG 17 A 9:51
 PHOENIX, ARIZONA

Maintenance Fee Payment

Supplemental Attachment 2

Four Point Construction Inc.
6868 North 7th Ave, Suite 204, Phoenix, Arizona
Contact: David Kelsch

250-791-6440

dkelsch@bluestonerresources.ca

BLM Date Stamp

Mohave						
AMC#	Name	County Book, Page	TWP	RNG	SEC	
AMC384654	WC-73	Bk 6880, Pg 504-505	15N	13W	15	
AMC384655	WC-74	Bk 6880, Pg 506-507	15N	13W	15	
AMC384656	WC-75	Bk 6880, Pg 508-509	15N	13W	15	
AMC384657	WC-76	Bk 6880, Pg 510-511	15N	13W	15	
AMC384658	WC-77	Bk 6880, Pg 512-513	15N	13W	15	
AMC384659	WC-78	Bk 6880, Pg 514-515	15N	13W	15	
AMC384660	WC-79	Bk 6880, Pg 516-517	15N	13W	16	

RECEIVED
BLM AZ STATE OFFICE
2015 AUG 17 A 9:58
PHOENIX, ARIZONA

Maintenance Fee Payment

Supplemental Attachment 3

Four Point Construction Inc.

6868 North 7th Ave, Suite 204, Phoenix, Arizona

Contact: David Kelsch

250-791-6440

dkelsch@bluestonerresources.ca

BLM Date Stamp

AMC#	Name	Mohave County Book, Page	TWP	RNG	SEC
AMC393752	WC-157	B: 7261, P: 917	15N	13W	16
AMC393754	WC-159	B: 7261, P: 919	15N	13W	16
AMC393756	WC-161	B: 7261, P: 921	15N	13W	21, 16
AMC393757	WC-162	B: 7261, P: 922	15N	13W	16
AMC393758	WC-163	B: 7261, P: 923	15N	13W	16, 21
AMC393759	WC-164	B: 7261, P: 924	15N	13W	16
AMC393760	WC-165	B: 7261, P: 925	15N	13W	21, 16
AMC393761	WC-166	B: 7261, P: 926	15N	13W	16
AMC393763	WC-168	B: 7261, P: 928	15N	13W	21
AMC393765	WC-170	B: 7261, P: 930	15N	13W	21
AMC393767	WC-172	B: 7261, P: 932	15N	13W	21
AMC393824	WC-229	B: 7261, P: 989	15N	13W	21
AMC393825	WC-230	B: 7261, P: 990	15N	13W	16, 21
AMC393833	WC-238	B: 7261, P: 998	15N	13W	21, 28

RECEIVED
BLM AZ STATE OFFICE
2015 AUG 17 A 9:58
PHOENIX, ARIZONA

United States Department of the Interior
Bureau of Land Management
 LANDS/RECREATION & PLANNING
 ONE N CENTRAL AVE
 PHOENIX, AZ 85004 -2203
 Phone: 602-417-9200

Receipt

No:

3370256

Transaction #: 3468411	
Date of Transaction: 08/18/2015	
CUSTOMER:	
BLUESTONE RESOURCES INC 1110-1111 GEORGIA ST W VANCOUVER BC VANCOUVER, BC V6E 4M3 CA	

LINE #	QTY	DESCRIPTION	REMARKS	UNIT PRICE	TOTAL
1	1.00	LOCATABLE MINERALS / MINING CLAIMS-NOT NEW-UNADJUD, ONE AUTH NO. ONLY / MINING CLAIM MONEY RECEIVED CASES: AMC384596/\$7905.00	MAINT FEE PYMNT (51) 2016	- n/a -	7905.00
TOTAL:					\$7,905.00

PAYMENT INFORMATION					
1	AMOUNT:	7905.00	POSTMARKED:	08/14/2015	
	TYPE:	CHECK	RECEIVED:	08/17/2015	
	CHECK NO:	2100047806			
	NAME:	BLUESTONE RESOURCES INC 1110-1111 GEORGIA ST W VANCOUVER BC VANCOUVER BC V6E 4M3 CA			

REMARKS

This receipt was generated by the automated BLM Collections and Billing System and is a paper representation of a portion of the official electronic record contained therein.

Ne pas expédier de liquides, de sang ou d'échantillons de diagnostic dans cet emballage.

Extremely Urgent
Très urgent

Insert shipping document here
Insérez les documents d'expédition

ments Only
le with the container and
terms and conditions and
the applicable FedEx
the current FedEx Service
ge.
Ex Express services,
ions, visit fedex.ca, or call
89.
press^{MD} seulement
ble avec le contenant, et
Veillez consulter le
d'Ex Express, le Guide des
r ou les conditions de
annaître les modalités de
sponsabilité.
ez le 1.800.GoFedEx
ir plus sur les centres
les solutions de

ORIGIN ID:YDTA (778) 327-5799
JEFF DARE
COREX MANAGEMENT INC.
1110-1111 WEST GEORGIA STREET
VANCOUVER, BC V6E4M3
CANADA CA

SHIP DATE: 14AUG15
ACTWGT: 0.20 LB
CAD: 7577063/INCA3670


BILL SENDER

TO BUREAU OF LAND MANAGEMENT

ONE NORTH CENTRAL AVENUE
SUITE 800
PHOENIX AZ 85004
(602) 417-9200 REF: BLUESTONE
INV. PO DEPT:

(US)
53811FECA61D0

FedEx Ship Manager - Print Your Label(s)



TRK# 7742 8761 7044
0430

10:30A
INTL PRIORITY

XH ZSYA

85004
AZ-US PHX



ssæ
RT 274 4 D
ST 9 10:30 7044
08.17
8/14/2



FedEx Express

earthsmart
FedEx carbon-neutral
envelope shipping
Expédition d'enveloppe
FedEx carboneutre

Align top of FedEx Express® shipping label here.
Placez le côté supérieur de l'étiquette d'expédition
FedEx Express® ici.

Envelope
Enveloppe

RECEIVED
BLMAZ STATE OFFICE
2015 AUG 17 A 9 51
PHOENIX, ARIZONA



**BLUESTONE
RESOURCES INC.**

376419

384590

393710

August 21, 2014

**BLM State Office
One North Central Avenue
Suite 800
Phoenix, Arizona
USA 85004 – 4427**

Dear BLM State Office Personnel,

Please find enclosed a check for US \$ 7,905.00 (51 claims x \$155.00 per claim) for the annual maintenance fees for the enclosed listing of 51 unpatented mining claims in the series WC-9 to WC-238.

Once processed please send the receipt to the following address:

BLUESTONE RESOURCES INC.
1110-1111 West Georgia Street,
Vancouver, BC, Canada, V6E 4M3

RECEIVED
BLM AZ STATE OFFICE
2014 AUG 22 A 11:15
PHOENIX, ARIZONA


Kind Regards,

Jeff Dare
Corporate Secretary
Bluestone Resources Inc.
Phone: +1 (604) 778-5799 ext. 308

ENTERED
AUG 28 2014
BY: JE

Maintenance Fee Payment

Southwest Exploration Group LLC
 11636 N 119th Street
 Scottsdale, AZ 85259
 Contact: Thornwell Rogers
 480-585-4551
 TROGERSAZ@COX.NET



PHOENIX, ARIZONA

2014 AUG 22 A 11: 15

RECEIVED
BLM AZ STATE OFFICE


AMC#	Name	Mohave County Book, Page	TWP	RNG	SEC
AMC384596	WC-9	Bk 6880, Pg 388-389	15N	13W	15
AMC384597	WC-10	Bk 6880, Pg 390-391	15N	13W	15
AMC384598	WC-11	Bk 6880, Pg 392-393	15N	13W	15
AMC384599	WC-12	Bk 6880, Pg 394-395	15N	13W	15
AMC384600	WC-13	Bk 6880, Pg 396-397	15N	13W	15
AMC384601	WC-14	Bk 6880, Pg 398-399	15N	13W	15
AMC384602	WC-15	Bk 6880, Pg 400-401	15N	13W	16
AMC384609	WC-24	Bk 6880, Pg 414-415	15N	13W	22
AMC376423	WC-25	Bk 6589, Pg 991-992	15N	13W	22
AMC376424	WC-26	Bk 6589, Pg 993-994	15N	13W	22
AMC384610	WC-27	Bk 6880, Pg 416-417	15N	13W	22
AMC384611	WC-28	Bk 6880, Pg 418-419	15N	13W	22
AMC384612	WC-29	Bk 6880, Pg 420-421	15N	13W	22
AMC384613	WC-30	Bk 6880, Pg 422-423	15N	13W	21
AMC384619	WC-36	Bk 6880, Pg 434-435	15N	13W	22
AMC384620	WC-37	Bk 6880, Pg 436-437	15N	13W	22
AMC384621	WC-38	Bk 6880, Pg 438-439	15N	13W	22
AMC384622	WC-39	Bk 6880, Pg 440-441	15N	13W	22
AMC376425	WC-40	Bk 6589, Pg 995-996	15N	13W	22
AMC376426	WC-41	Bk 6589, Pg 997-998	15N	13W	22
AMC384623	WC-42	Bk 6880, Pg 442-443	15N	13W	22
AMC384624	WC-43	Bk 6880, Pg 444-445	15N	13W	22
AMC384625	WC-44	Bk 6880, Pg 446-447	15N	13W	22
AMC384626	WC-45	Bk 6880, Pg 448-449	15N	13W	21
AMC384636	WC-55	Bk 6880, Pg 468-469	15N	13W	22
AMC384637	WC-56	Bk 6880, Pg 470-471	15N	13W	22
AMC384638	WC-57	Bk 6880, Pg 472-473	15N	13W	22
AMC384639	WC-58	Bk 6880, Pg 474-475	15N	13W	22
AMC384640	WC-59	Bk 6880, Pg 476-477	15N	13W	22
AMC384641	WC-60	Bk 6880, Pg 478-479	15N	13W	21

Additional claims listed on supplemental attachments

No. of Claims:	51	x \$155 =	\$ 7905.00
Check No:	2105094402	Init.	CAJA
Receipt No:	3111031		
For BLM Use Only			

Maintenance Fee Payment
Supplemental Attachment 2
 Southwest Exploration Group LLC
 11636 N 119th Street
 Scottsdale, AZ 85259
 Contact: Thornwell Rogers
 480-585-4551
TROGERSAZ@COX.NET

BLM Date Stamp



PHOENIX, ARIZONA


AUG 22 A 11:15

RECEIVED
 BLM AZ STATE OFFICE

AMC#	Name	Mohave		TWP	RNG	SEC
		County	Book, Page			
AMC384654	WC-73	Bk 6880,	Pg 504-505	15N	13W	15
AMC384655	WC-74	Bk 6880,	Pg 506-507	15N	13W	15
AMC384656	WC-75	Bk 6880,	Pg 508-509	15N	13W	15
AMC384657	WC-76	Bk 6880,	Pg 510-511	15N	13W	15
AMC384658	WC-77	Bk 6880,	Pg 512-513	15N	13W	15
AMC384659	WC-78	Bk 6880,	Pg 514-515	15N	13W	15
AMC384660	WC-79	Bk 6880,	Pg 516-517	15N	13W	16

Maintenance Fee Payment
Supplemental Attachment 3
 Four Point Construction Inc.
 6868 North 7th Ave, Suite 204, Phoenix, Arizona
 Contact: David Kelsch
 250-791-6440
dkelsch@bluestonerresources.ca

BLM Date Stamp



PHOENIX, ARIZONA

2019 AUG 22 AM 11:15

BLM ADMINISTRATION
 BLM ADMINISTRATION OFFICE

Mohave						
AMC#	Name	County Book, Page	TWP	RNG	SEC	
AMC393752	WC-157	B: 7261, P: 917	15N	13W	16	
AMC393754	WC-159	B: 7261, P: 919	15N	13W	16	
AMC393756	WC-161	B: 7261, P: 921	15N	13W	21, 16	
AMC393757	WC-162	B: 7261, P: 922	15N	13W	16	
AMC393758	WC-163	B: 7261, P: 923	15N	13W	16, 21	
AMC393759	WC-164	B: 7261, P: 924	15N	13W	16	
AMC393760	WC-165	B: 7261, P: 925	15N	13W	21, 16	
AMC393761	WC-166	B: 7261, P: 926	15N	13W	16	
AMC393763	WC-168	B: 7261, P: 928	15N	13W	21	
AMC393765	WC-170	B: 7261, P: 930	15N	13W	21	
AMC393767	WC-172	B: 7261, P: 932	15N	13W	21	
AMC393824	WC-229	B: 7261, P: 989	15N	13W	21	
AMC393825	WC-230	B: 7261, P: 990	15N	13W	16, 21	
AMC393833	WC-238	B: 7261, P: 998	15N	13W	21, 28	

United States Department of the Interior
Bureau of Land Management
 LANDS/RECREATION & PLANNING
 ONE N CENTRAL AVE
 PHOENIX, AZ 85004 -2203
 Phone: 602-417-9200

Receipt

No:

3111031

Transaction #: 3202731

Date of Transaction: 08/25/2014

CUSTOMER:

BLUESTONE RESOURCES INC
 1110-1111 GEORGIA ST W
 VANCOUVER BC
 VANCOUVER,BC V6E 4M3 CA

LINE #	QTY	DESCRIPTION	REMARKS	UNIT PRICE	TOTAL
1	1.00	LOCATABLE MINERALS / MINING CLAIMS-NOT NEW-UNADJUD,ONE AUTH NO. ONLY / MINING CLAIM MONEY RECEIVED CASES: AMC384596/\$7905.00	MAINT FEE PYMNT (51) 2015	- n/a -	7905.00
TOTAL:					\$7,905.00

PAYMENT INFORMATION

1	AMOUNT:	7905.00	POSTMARKED:	08/21/2014
	TYPE:	CHECK	RECEIVED:	08/22/2014
	CHECK NO:	2100044402		
	NAME:	BLUESTONE RESOURCES INC 1110-1111 GEORGIA ST W VANCOUVER BC VANCOUVER BC V6E 4M3 CA		

REMARKS

This receipt was generated by the automated BLM Collections and Billing System and is a paper representation of a portion of the official electronic record contained therein.

AMC 393710
 AMC 384590
 AMC 376419

Maintenance Fee Payment

Southwest Exploration Group LLC
 11636 N 119th Street
 Scottsdale, AZ 85259
 Contact: Thornwell Rogers
 480-585-4551
 TROGERSAZ@COX.NET

BLM Date Stamp
 PHOENIX, AZ

RECEIVED
 B.L.M. AZ STATE OFFICE
 2013 AUG 29 A 10: 12

AMC#	Name	Mohave County Book, Page	TWP	RNG	SEC
AMC384596 ✓	WC-9	Bk 6880, Pg 388-389	15N	13W	15
AMC384597 ✓	WC-10	Bk 6880, Pg 390-391	15N	13W	15
AMC384598 ✓	WC-11	Bk 6880, Pg 392-393	15N	13W	15
AMC384599 ✓	WC-12	Bk 6880, Pg 394-395	15N	13W	15
AMC384600 ✓	WC-13	Bk 6880, Pg 396-397	15N	13W	15
AMC384601 ✓	WC-14	Bk 6880, Pg 398-399	15N	13W	15
AMC384602 ✓	WC-15	Bk 6880, Pg 400-401	15N	13W	16
AMC384609 ✓	WC-24	Bk 6880, Pg 414-415	15N	13W	22
AMC376423 ✓	WC-25	Bk 6589, Pg 991-992	15N	13W	22
AMC376424 ✓	WC-26	Bk 6589, Pg 993-994	15N	13W	22
AMC384610 ✓	WC-27	Bk 6880, Pg 416-417	15N	13W	22
AMC384611 ✓	WC-28	Bk 6880, Pg 418-419	15N	13W	22
AMC384612 ✓	WC-29	Bk 6880, Pg 420-421	15N	13W	22
AMC384613 ✓	WC-30	Bk 6880, Pg 422-423	15N	13W	21
AMC384619 ✓	WC-36	Bk 6880, Pg 434-435	15N	13W	22
AMC384620 ✓	WC-37	Bk 6880, Pg 436-437	15N	13W	22
AMC384621 ✓	WC-38	Bk 6880, Pg 438-439	15N	13W	22
AMC384622 ✓	WC-39	Bk 6880, Pg 440-441	15N	13W	22
AMC376425 ✓	WC-40	Bk 6589, Pg 995-996	15N	13W	22
AMC376426 ✓	WC-41	Bk 6589, Pg 997-998	15N	13W	22
AMC384623 ✓	WC-42	Bk 6880, Pg 442-443	15N	13W	22
AMC384624 ✓	WC-43	Bk 6880, Pg 444-445	15N	13W	22
AMC384625 ✓	WC-44	Bk 6880, Pg 446-447	15N	13W	22
AMC384626 ✓	WC-45	Bk 6880, Pg 448-449	15N	13W	21
AMC384636 ✓	WC-55	Bk 6880, Pg 468-469	15N	13W	22
AMC384637 ✓	WC-56	Bk 6880, Pg 470-471	15N	13W	22
AMC384638 ✓	WC-57	Bk 6880, Pg 472-473	15N	13W	22
AMC384639 ✓	WC-58	Bk 6880, Pg 474-475	15N	13W	22
AMC384640 ✓	WC-59	Bk 6880, Pg 476-477	15N	13W	22
AMC384641 ✓	WC-60	Bk 6880, Pg 478-479	15N	13W	21

Additional claims listed on supplemental attachments

No. of Claims:	51	x \$140 = \$7,140.00
Check No:	2100041543	Init. A.H.
Receipt No:	2870204	
For BLM Use Only		

384596 - 384602
 384609 - 613
 384609 - 622
 384623 - 626
 384636 - 641

ENTERED
 SEP 09 2013
 BY: TS

Maintenance Fee Payment
 Supplemental Attachment 2
 Southwest Exploration Group LLC
 11636 N 119th Street
 Scottsdale, AZ 85259
 Contact: Thornwell Rogers
 480-585-4551
TROGERSAZ@COX.NET

BLM Date Stamp

PHOENIX, AZ

2013 AUG 29 A 10: 12

RECEIVED
 B.L.M. AZ STATE OFFICE

AMC#	Name	Mohave County Book, Page	TWP	RNG	SEC
AMC384654✓	WC-73	Bk 6880, Pg 504-505	15N	13W	15
AMC384655✓	WC-74	Bk 6880, Pg 506-507	15N	13W	15
AMC384656✓	WC-75	Bk 6880; Pg 508-509	15N	13W	15
AMC384657	WC-76	Bk 6880, Pg 510-511	15N	13W	15
AMC384658	WC-77	Bk 6880, Pg 512-513	15N	13W	15
AMC384659	WC-78	Bk 6880, Pg 514-515	15N	13W	15
AMC384660	WC-79	Bk 6880, Pg 516-517	15N	13W	16


384657-660

RECEIVED
 B.L.M. AZ STATE OFFICE

1

Maintenance Fee Payment

Supplemental Attachment 3
Four Point Construction Inc.
6868 North 7th Ave, Suite 204, Phoenix, Arizona
Contact: David Kelsch
250-791-6440
dkelsch@bluestonereresources.ca




2013 AUG 29 A 10:12

RECEIVED
BLM, AZ STATE OFFICE

AMC#	Name	Mohave County Book, Page	TWP	RNG	SEC
AMC393752 ✓	WC-157	B: 7261, P: 917	15N	13W	16
AMC393754 ✓	WC-159	B: 7261, P: 919	15N	13W	16
AMC393756 ✓	WC-161	B: 7261, P: 921	15N	13W	21, 16
AMC393757 ✓	WC-162	B: 7261, P: 922	15N	13W	16
AMC393758 ✓	WC-163	B: 7261, P: 923	15N	13W	16, 21
AMC393759 ✓	WC-164	B: 7261, P: 924	15N	13W	16
AMC393760 ✓	WC-165	B: 7261, P: 925	15N	13W	21, 16
AMC393761 ✓	WC-166	B: 7261, P: 926	15N	13W	16
AMC393763 ✓	WC-168	B: 7261, P: 928	15N	13W	21
AMC393765 ✓	WC-170	B: 7261, P: 930	15N	13W	21
AMC393767 ✓	WC-172	B: 7261, P: 932	15N	13W	21
AMC393824 ✓	WC-229	B: 7261, P: 989	15N	13W	21
AMC393825 ✓	WC-230	B: 7261, P: 990	15N	13W	16, 21
AMC393833 ✓	WC-238	B: 7261, P: 998	15N	13W	21, 28

Print the shipping document(s) by clicking on the button below, and select the appropriate printer. ensure the "Auto-Rotate and Centre" Close option is selected. Click print and close this window.

Purolator WPX		Parcels: 1/1
Carmen Morales Aurora Mineral Resource Group 800 PENDER ST W #1020 VANCOUVER, BC V6C 2V8 Canada (604) 646-6527 BLM State Office Raymond Suazo 1 North Central AVE SUITE 800 85004-4427 PHOENIX, AZ USA		Sender's ref: BLUESTONE ZIPCODE: 85004 TEL: 1 (602) 417-9398
DESC: document VALUE: 2.00 CAD IMP/EXP TYPE: Permanent COUNTRY OF MFG: Canada	WEIGHT: 1.00 lb. DATE: 08/28/2013	DUTIES/TAX ODU: [X] ODP: []
 US/INTERNATIONAL AIR-AWB: 6010995981		

FOR THE BILL OF LADING OR THE CARRIER AND THE CARRIER'S LIABILITY TO THE BILL OF LADING TO EACH PARTY.

No Declared Value Entered By Sender

CONDITIONS OF CARRIAGE

IMPORTANT - PLEASE READ: The consignor agrees that the act of tendering the shipment to the carrier for transportation shall be sufficient to constitute signature of this bill of lading by the consignor and shall bind the consignor to all of the terms and conditions contained or referred to herein.

RECEIPT: Carrier acknowledges receiving from the shipper, at the point of origin and on the date specified, the shipment described in this bill of lading in apparent good order, except as noted (contents and conditions of contents of shipment unknown), and agrees to carry and deliver the shipment to the receiver at the destination set out in this bill of lading, subject to payment of all lawful charges. "Carrier" refers to Purolator Inc. and any contracting or other successive carriers involved in the transportation of the shipment herein described, including any of their respective subsidiaries, controlled entities, and their respective employees, agents and independent contractors. **LIMITATION ON LIABILITY:** Carrier's liability in respect of the shipment described in this bill of lading (including for any loss, damage, delay, misdelivery, non-delivery or failure to deliver) is limited to \$2.00 per pound (\$4.41 per kilogram) computed on the total weight of the shipment, unless a higher value is declared in the specially marked Purolator Customs Shipping user entry field, "Declared Value for Insurance" (5). Notwithstanding any disclosure of the nature or value of the goods carried or any special agreement to the contrary, carrier is not liable under any circumstances for the consequences of delay, or for any indirect or consequential damages (including lost profits) however caused. **NOTICE OF CLAIM:** Carrier is not liable for any loss, damage or delay in any goods carried under this bill of lading unless notice of the claim, listing each particular of the origin, destination and date of shipment of the goods and the estimated amount claimed in respect of such loss, damage or delay is given in writing to the carrier within sixty (60) days after the delivery of the goods, or, in the case of failure to make delivery, within nine (9) months from the date of shipment. Subject to any overriding statutory provisions, the final settlement of the claim must be reached within nine (9) months from the date of shipment, together with a copy of the paid freight bill. In the Convention section, (if applicable) other notice periods may govern. No claim will be entertained until all transportation charges due in connection with this bill of lading have been paid in full. All claims are subject to proof of loss in subject to the conditions of carriage contained in **REFERENCE:** Every service to be performed under this bill of lading is subject to the conditions of carriage and conditions of this bill of lading, including the terms and conditions contained in Purolator Inc.'s published terms and conditions of carriage and the terms and conditions prescribed by the law of the jurisdiction where the goods originate (including the Uniform Conditions of Carriage thereunder, if any). If the carriage involves an ultimate destination or a stop in a country other than the country of departure, the Convention (as defined below) may apply and limit the liability of the carrier in respect of loss of, damage to or delay of cargo. "Convention" means the Convention for the Unification of Certain Rules relating to International Carriage by Air, signed at Warsaw, Poland, 12 October, 1929, or the Convention for the Unification of Certain Rules for International Carriage by Air, signed at Montreal, Canada, 28 May, 1999, or those Conventions as amended or supplemented as may be applicable to the carriage hereunder. **MISCELLANEOUS:** Unless otherwise indicated, the consignor's name and address is the sender's name and address indicated on this bill of lading, and the indicated, the consignor's name and address is the receiver's name and address in the receiver's name and address in the bill of lading, and the latter as the place of destination; and the date indicated on this bill of lading is the date of execution. There are no specific shipping places which are agreed to, and the carrier reserves the right to select the route and the mode of transportation that the carrier deems appropriate. The consignor warrants that the shipment is properly packed, secured and packed to ensure safe transportation in accordance with the carrier's ordinary care in handling. Unless otherwise indicated on this bill of lading, the consignor agrees to indemnify the carrier for any loss or damage to the shipment, and to indicate same on this bill of lading, and no agent, servant or representative of the carrier or the carriage of the shipment described in this bill of lading, and no agent, servant or representative of the carrier or the consignor has the authority to alter, amend or otherwise modify any provision of this agreement, in tendering the shipment described herein for carriage, the consignor agrees to these terms and conditions on his own behalf and on behalf of the consignor and any other party claiming an interest in the shipment. Completion of the "Term" field in this bill of lading is sufficient to constitute signature of this bill of lading by the consignor.

per Brenda

RECEIVED
B.L.M. AZ STATE OFFICE
2013 AUG 29 A 10:12
PHOENIX, AZ



**BLUESTONE
RESOURCES INC.**

August 26, 2013

**BLM State Office
One North Central Avenue
Suite 800
Phoenix, Arizona
USA 85004 – 4427**

Dear BLM State Office Personnel,

Please find enclosed a check for US \$ 7,140.00 (51 claims x \$140.00 per claim) for the annual maintenance fees for the enclosed listing of 51 unpatented mining claims in the series WC-9 to WC-238.

Kind Regards,

David McAdam
President & CEO
Bluestone Resources Inc.
Phone: +1 (604) 331-4605
Mobile: +1 (604) 961-3513

RECEIVED
B.L.M. AZ STATE OFFICE
2013 AUG 29 A 10: 12
PHOENIX, AZ

United States Department of the Interior
Bureau of Land Management
 LANDS/RECREATION & PLANNING
 ONE N CENTRAL AVE
 PHOENIX, AZ 85004 -2203
 Phone: 602-417-9200

Receipt

No: 2870264

Transaction #: 2956235	
Date of Transaction: 08/30/2013	
CUSTOMER:	
BLUESTONE RESOURCES INC 1020-800 WEST PENDER ST VANCOUVER BC CANADA,NS V6C 2V6 CA	

LINE #	QTY	DESCRIPTION	REMARKS	UNIT PRICE	TOTAL
1	1.00	LOCATABLE MINERALS / MINING CLAIMS-NOT NEW-UNADJUD,ONE AUTH NO. ONLY / MINING CLAIM MONEY RECEIVED CASES: AMC384596/\$7140.00	MAINT FEE PYMNT (51) 2014	- n/a -	7140.00
TOTAL:					\$7,140.00

PAYMENT INFORMATION			
1	AMOUNT:	7140.00	POSTMARKED: 08/26/2013
	TYPE:	FOREIGN CHECK	RECEIVED: 08/29/2013
	CHECK NO:	2100041543	
	NAME:	MCADAM, DAVID SUITE 1020-800 WEST PENDER ST VANCOUVER BC CANADA NS V6C 2V6 CA	

REMARKS

This receipt was generated by the automated BLM Collections and Billing System and is a paper representation of a portion of the official electronic record contained therein.

Amc 376419

384590

393710

403175

406467

Maintenance Fee Payment

Southwest Exploration Group LLC
11636 N 119th Street
Scottsdale, AZ 85259
Contact: Thornwell Rogers
480-585-4551
TROGERSAZ@COX.NET

BLM Date Stamp

376419
to
376426

AMC#	Name	Mohave County Book, Page	TWP	RNG	SEC
AMC384590	WC-1	Bk 6880, Pg 376-377	15N	13W	14
AMC376419	WC-2	Bk 6589, Pg 983-984	15N	13W	14
AMC376420	WC-3	Bk 6589, Pg 985-986	15N	13W	14
AMC384591	WC-4	Bk 6880, Pg 378-379	15N	13W	14
AMC384592	WC-5	Bk 6880, Pg 380-381	15N	13W	14
AMC384593	WC-6	Bk 6880, Pg 382-383	15N	13W	15
AMC384594	WC-7	Bk 6880, Pg 384-385	15N	13W	15
AMC384595	WC-8	Bk 6880, Pg 386-387	15N	13W	15
AMC384596	WC-9	Bk 6880, Pg 388-389	15N	13W	15
AMC384597	WC-10	Bk 6880, Pg 390-391	15N	13W	15
AMC384598	WC-11	Bk 6880, Pg 392-393	15N	13W	15
AMC384599	WC-12	Bk 6880, Pg 394-395	15N	13W	15
AMC384600	WC-13	Bk 6880, Pg 396-397	15N	13W	15
AMC384601	WC-14	Bk 6880, Pg 398-399	15N	13W	15
AMC384602	WC-15	Bk 6880, Pg 400-401	15N	13W	16
AMC384603	WC-16	Bk 6880, Pg 402-403	15N	13W	23
AMC376421	WC-17	Bk 6589, Pg 987-988	15N	13W	23
AMC376422	WC-18	Bk 6589, Pg 989-990	15N	13W	23
AMC384604	WC-19	Bk 6880, Pg 404-405	15N	13W	23
AMC384605	WC-20	Bk 6880, Pg 406-407	15N	13W	23
AMC384606	WC-21	Bk 6880, Pg 408-409	15N	13W	22
AMC384607	WC-22	Bk 6880, Pg 410-411	15N	13W	22
AMC384608	WC-23	Bk 6880, Pg 412-413	15N	13W	22
AMC384609	WC-24	Bk 6880, Pg 414-415	15N	13W	22
AMC376423	WC-25	Bk 6589, Pg 991-992	15N	13W	22
AMC376424	WC-26	Bk 6589, Pg 993-994	15N	13W	22
AMC384610	WC-27	Bk 6880, Pg 416-417	15N	13W	22
AMC384611	WC-28	Bk 6880, Pg 418-419	15N	13W	22
AMC384612	WC-29	Bk 6880, Pg 420-421	15N	13W	22
AMC384613	WC-30	Bk 6880, Pg 422-423	15N	13W	21

Additional claims listed on supplemental attachments

No. of Claims:	384	x \$140 =	53,760.00
Check No:	210015734	Init.	A.H.
Receipt No:	210431083		
For BLM Use Only			

RECEIVED
BLM AZ STATE OFFICE
2012 AUG 28 P 3:11
PHOENIX, ARIZONA

ENTERED IN COMPUTER
RE 9-11-12



**BLUESTONE
RESOURCES INC.**

August 27, 2012

**BLM State Office
One North Central Avenue
Suite 800
Phoenix, Arizona
USA 85004 – 4427**

(602) 417-9528

Dear BLM State Office Personnel,

Please find enclosed a cheque for US \$ 53,760.00 (384 claims x \$140.00 per claim) for the annual maintenance fees for the enclosed listing of 384 unpatented mining claims in the series WC-1 to WC-393.

ENTERED INTO COMPUTER


Kind Regards,

**Bruce Counts, P. Geoph
President
Bluestone Resources Inc.
Phone: +1 (604) 331-4605
Mobile: +1 (604) 506-2804**

**RECEIVED
BLM AZ STATE OFFICE
2012 AUG 28 P 3:11
PHOENIX, ARIZONA**

Bluestone Resources Inc.
Suite 1020 – 800 West Pender Street, Vancouver, B.C. Canada, V6C 2V6


Maintenance Fee Payment
 Supplemental Attachment 1
 Southwest Exploration Group LLC
 11636 N 119th Street
 Scottsdale, AZ 85259
 Contact: Thornwell Rogers
 480-585-4551
 TROGERSAZ@COX.NET



AMC#	Name	Mohave County Book, Page	TWP	RNG	SEC
AMC384614	WC-31	Bk 6880, Pg 424-425	15N	13W	23
AMC384615	WC-32	Bk 6880, Pg 426-427	15N	13W	23
AMC384616	WC-33	Bk 6880, Pg 428-429	15N	13W	23
AMC384617	WC-34	Bk 6880, Pg 430-431	15N	13W	23
AMC384618	WC-35	Bk 6880, Pg 432-433	15N	13W	23
AMC384619	WC-36	Bk 6880, Pg 434-435	15N	13W	22
AMC384620	WC-37	Bk 6880, Pg 436-437	15N	13W	22
AMC384621	WC-38	Bk 6880, Pg 438-439	15N	13W	22
AMC384622	WC-39	Bk 6880, Pg 440-441	15N	13W	22
AMC376425	WC-40	Bk 6589, Pg 995-996	15N	13W	22
AMC376426	WC-41	Bk 6589, Pg 997-998	15N	13W	22
AMC384623	WC-42	Bk 6880, Pg 442-443	15N	13W	22
AMC384624	WC-43	Bk 6880, Pg 444-445	15N	13W	22
AMC384625	WC-44	Bk 6880, Pg 446-447	15N	13W	22
AMC384626	WC-45	Bk 6880, Pg 448-449	15N	13W	21
AMC384627	WC-46	Bk 6880, Pg 450-451	15N	13W	23
AMC384628	WC-47	Bk 6880, Pg 452-453	15N	13W	23
AMC384629	WC-48	Bk 6880, Pg 454-455	15N	13W	23
AMC384630	WC-49	Bk 6880, Pg 456-457	15N	13W	23
AMC384631	WC-50	Bk 6880, Pg 458-459	15N	13W	23
AMC384632	WC-51	Bk 6880, Pg 460-461	15N	13W	22
AMC384633	WC-52	Bk 6880, Pg 462-463	15N	13W	22
AMC384634	WC-53	Bk 6880, Pg 464-465	15N	13W	22
AMC384635	WC-54	Bk 6880, Pg 466-467	15N	13W	22
AMC384636	WC-55	Bk 6880, Pg 468-469	15N	13W	22
AMC384637	WC-56	Bk 6880, Pg 470-471	15N	13W	22
AMC384638	WC-57	Bk 6880, Pg 472-473	15N	13W	22
AMC384639	WC-58	Bk 6880, Pg 474-475	15N	13W	22
AMC384640	WC-59	Bk 6880, Pg 476-477	15N	13W	22
AMC384641	WC-60	Bk 6880, Pg 478-479	15N	13W	21
AMC384642	WC-61	Bk 6880, Pg 480-481	15N	13W	14
AMC384643	WC-62	Bk 6880, Pg 482-483	15N	13W	14
AMC384644	WC-63	Bk 6880, Pg 484-485	15N	13W	14
AMC384645	WC-64	Bk 6880, Pg 486-487	15N	13W	14
AMC384646	WC-65	Bk 6880, Pg 488-489	15N	13W	14

RECEIVED
 BLM AZ STATE OFFICE
 2012 AUG 28 P 3:11
 PHOENIX, ARIZONA

Maintenance Fee Payment
 Supplemental Attachment 2
 Southwest Exploration Group LLC
 11636 N 119th Street
 Scottsdale, AZ 85259
 Contact: Thornwell Rogers
 480-585-4551
 TROGERSAZ@COX.NET




AMC#	Name	Mohave		TWP	RNG	SEC
		County	Book, Page			
AMC384647	WC-66	Bk 6880,	Pg 490-491	15N	13W	14
AMC384648	WC-67	Bk 6880,	Pg 492-493	15N	13W	14
AMC384649	WC-68	Bk 6880,	Pg 494-495	15N	13W	14
AMC384650	WC-69	Bk 6880,	Pg 496-497	15N	13W	14
AMC384651	WC-70	Bk 6880,	Pg 498-499	15N	13W	15
AMC384652	WC-71	Bk 6880,	Pg 500-501	15N	13W	15
AMC384653	WC-72	Bk 6880,	Pg 502-503	15N	13W	15
AMC384654	WC-73	Bk 6880,	Pg 504-505	15N	13W	15
AMC384655	WC-74	Bk 6880,	Pg 506-507	15N	13W	15
AMC384656	WC-75	Bk 6880,	Pg 508-509	15N	13W	15
AMC384657	WC-76	Bk 6880,	Pg 510-511	15N	13W	15
AMC384658	WC-77	Bk 6880,	Pg 512-513	15N	13W	15
AMC384659	WC-78	Bk 6880,	Pg 514-515	15N	13W	15
AMC384660	WC-79	Bk 6880,	Pg 516-517	15N	13W	16
AMC384661	WC-80	Bk 6880,	Pg 518-519	15N	13W	14
AMC384662	WC-81	Bk 6880,	Pg 520-521	15N	13W	14
AMC384663	WC-82	Bk 6880,	Pg 522-523	15N	13W	14
AMC384664	WC-83	Bk 6880,	Pg 524-525	15N	13W	14
AMC384665	WC-84	Bk 6880,	Pg 526-527	15N	13W	14
AMC384666	WC-85	Bk 6880,	Pg 528-529	15N	13W	14
AMC384667	WC-86	Bk 6880,	Pg 530-531	15N	13W	14
AMC384668	WC-87	Bk 6880,	Pg 532-533	15N	13W	14
AMC384669	WC-88	Bk 6880,	Pg 534-535	15N	13W	14
AMC384670	WC-89	Bk 6880,	Pg 536-537	15N	13W	15
AMC384671	WC-90	Bk 6880,	Pg 538-539	15N	13W	15
AMC384672	WC-91	Bk 6880,	Pg 540-541	15N	13W	15
AMC384673	WC-92	Bk 6880,	Pg 542-543	15N	13W	15
AMC384674	WC-93	Bk 6880,	Pg 544-545	15N	13W	15
AMC384675	WC-94	Bk 6880,	Pg 546-547	15N	13W	15
AMC384676	WC-95	Bk 6880,	Pg 548-549	15N	13W	15
AMC384677	WC-96	Bk 6880,	Pg 550-551	15N	13W	15
AMC384678	WC-97	Bk 6880,	Pg 552-553	15N	13W	15
AMC384679	WC-98	Bk 6880,	Pg 554-555	15N	13W	16
AMC384680	WC-99	Bk 6880,	Pg 556-557	15N	13W	14
AMC384681	WC-100	Bk 6880,	Pg 558-559	15N	13W	14

RECEIVED
 BLM AZ STATE OFFICE
 2012 AUG 28 P 3:11
 PHOENIX, ARIZONA

Maintenance Fee Payment

Supplemental Attachment 3
Southwest Exploration Group LLC
11636 N 119th Street
Scottsdale, AZ 85259
Contact: Thornwell Rogers
480-585-4551
TROGERSAZ@COX.NET



Mohave						
AMC#	Name	County Book, Page	TWP	RNG	SEC	
AMC384682	WC-101	Bk 6880, Pg 560-561	15N	13W	14	
AMC384683	WC-102	Bk 6880, Pg 562-563	15N	13W	14	
AMC384684	WC-103	Bk 6880, Pg 564-565	15N	13W	23	
AMC384685	WC-104	Bk 6880, Pg 566-567	15N	13W	23	
AMC384686	WC-105	Bk 6880, Pg 568-569	15N	13W	23	
AMC384687	WC-106	Bk 6880, Pg 570-571	15N	13W	23	
AMC384688	WC-107	Bk 6880, Pg 572-573	15N	13W	23	
AMC384689	WC-108	Bk 6880, Pg 574-575	15N	13W	23	
AMC384690	WC-109	Bk 6880, Pg 576-577	15N	13W	23	
AMC384691	WC-110	Bk 6880, Pg 578-579	15N	13W	23	
AMC384692	WC-111	Bk 6880, Pg 580-581	15N	13W	23	
AMC384693	WC-112	Bk 6880, Pg 582-583	15N	13W	23	
AMC384694	WC-113	Bk 6880, Pg 584-585	15N	13W	23	
AMC384695	WC-114	Bk 6880, Pg 586-587	15N	13W	23	

RECEIVED
BLM AZ STATE OFFICE
2012 AUG 28 P 3:11
PHOENIX, ARIZONA

Maintenance Fee Payment

Supplemental Attachment 4

Four Point Construction Inc.

6868 North 7th Ave, Suite 204, Phoenix, Arizona

Contact: David Kelsch

403-830-4711

davidk@indicatorminerals.com

BLM Date Stamp

AMC#	Name	Mohave County Book, Page	TWP	RNG	SEC
AMC393710	WC-115	B: 7261, P: 875	15N	13W	9, 16
AMC393711	WC-116	B: 7261, P: 876	15N	13W	9
AMC393712	WC-117	B: 7261, P: 877	15N	13W	9, 16
AMC393713	WC-118	B: 7261, P: 878	15N	13W	9
AMC393714	WC-119	B: 7261, P: 879	15N	13W	9, 16
AMC393715	WC-120	B: 7261, P: 880	15N	13W	9
AMC393716	WC-121	B: 7261, P: 881	15N	13W	16, 9, 10, 15
AMC393717	WC-122	B: 7261, P: 882	15N	13W	122
AMC393718	WC-123	B: 7261, P: 883	15N	13W	15, 10
AMC393719	WC-124	B: 7261, P: 884	15N	13W	10
AMC393720	WC-125	B: 7261, P: 885	15N	13W	10, 15
AMC393721	WC-126	B: 7261, P: 886	15N	13W	10
AMC393722	WC-127	B: 7261, P: 887	15N	13W	10, 15
AMC393723	WC-128	B: 7261, P: 888	15N	13W	10
AMC393724	WC-129	B: 7261, P: 889	15N	13W	10, 15
AMC393725	WC-130	B: 7261, P: 890	15N	13W	10
AMC393726	WC-131	B: 7261, P: 891	15N	13W	10, 15
AMC393727	WC-132	B: 7261, P: 892	15N	13W	10
AMC393728	WC-133	B: 7261, P: 893	15N	13W	10, 15
AMC393729	WC-134	B: 7261, P: 894	15N	13W	10
AMC393730	WC-135	B: 7261, P: 895	15N	13W	15, 10
AMC393731	WC-136	B: 7261, P: 896	15N	13W	10
AMC393732	WC-137	B: 7261, P: 897	15N	13W	10, 15
AMC393733	WC-138	B: 7261, P: 898	15N	13W	10
AMC393734	WC-139	B: 7261, P: 899	15N	13W	10, 15, 11, 14
AMC393735	WC-140	B: 7261, P: 900	15N	13W	10, 11
AMC393736	WC-141	B: 7261, P: 901	15N	13W	14, 11
AMC393738	WC-143	B: 7261, P: 903	15N	13W	14, 11
AMC393740	WC-145	B: 7261, P: 905	15N	13W	11, 14
AMC393742	WC-147	B: 7261, P: 907	15N	13W	14, 11
AMC393744	WC-149	B: 7261, P: 909	15N	13W	11, 14

RECEIVED
BLM AZ STATE OFFICE
2012 AUG 28 P 3:11
PHOENIX, ARIZONA

Maintenance Fee Payment

Supplemental Attachment 5

Four Point Construction Inc.

6868 North 7th Ave, Suite 204, Phoenix, Arizona

Contact: David Kelsch

403-830-4711

davidk@indicatorminerals.com

BLM Date Stamp

AMC#	Name	Mohave County Book, Page	TWP	RNG	SEC
AMC393746	WC-151	B: 7261, P: 911	15N	13W	11, 14
AMC393748	WC-153	B: 7261, P: 913	15N	13W	14, 11
AMC393750	WC-155	B: 7261, P: 915	15N	13W	16
AMC393751	WC-156	B: 7261, P: 916	15N	13W	16
AMC393752	WC-157	B: 7261, P: 917	15N	13W	16
AMC393753	WC-158	B: 7261, P: 918	15N	13W	16
AMC393754	WC-159	B: 7261, P: 919	15N	13W	16
AMC393755	WC-160	B: 7261, P: 920	15N	13W	16
AMC393756	WC-161	B: 7261, P: 921	15N	13W	21, 16
AMC393757	WC-162	B: 7261, P: 922	15N	13W	16
AMC393758	WC-163	B: 7261, P: 923	15N	13W	16, 21
AMC393759	WC-164	B: 7261, P: 924	15N	13W	16
AMC393760	WC-165	B: 7261, P: 925	15N	13W	21, 16
AMC393761	WC-166	B: 7261, P: 926	15N	13W	16
AMC393762	WC-167	B: 7261, P: 927	15N	13W	21
AMC393763	WC-168	B: 7261, P: 928	15N	13W	21
AMC393764	WC-169	B: 7261, P: 929	15N	13W	21
AMC393765	WC-170	B: 7261, P: 930	15N	13W	21
AMC393766	WC-171	B: 7261, P: 931	15N	13W	21
AMC393767	WC-172	B: 7261, P: 932	15N	13W	21
AMC393768	WC-173	B: 7261, P: 933	15N	13W	21, 28
AMC393769	WC-174	B: 7261, P: 934	15N	13W	21, 22, 27, 28
AMC393770	WC-175	B: 7261, P: 935	15N	13W	22, 27
AMC393771	WC-176	B: 7261, P: 936	15N	13W	22, 27
AMC393772	WC-177	B: 7261, P: 937	15N	13W	22, 27
AMC393773	WC-178	B: 7261, P: 938	15N	13W	22, 27
AMC393774	WC-179	B: 7261, P: 939	15N	13W	22, 27
AMC393775	WC-180	B: 7261, P: 940	15N	13W	27, 22
AMC393776	WC-181	B: 7261, P: 941	15N	13W	22, 27
AMC393777	WC-182	B: 7261, P: 942	15N	13W	22, 27
AMC393778	WC-183	B: 7261, P: 943	15N	13W	27, 26
AMC393779	WC-184	B: 7261, P: 944	15N	13W	26, 23, 27, 22


PHOENIX, ARIZONA

2012 AUG 28 P 3:11

RECEIVED
BLM AZ STATE OFFICE

Maintenance Fee Payment

Supplemental Attachment 6
Four Point Construction Inc.
6868 North 7th Ave, Suite 204, Phoenix, Arizona
Contact: David Kelsch
403-830-4711
davidk@indicatorminerals.com



AMC#	Name	Mohave County Book, Page	TWP	RNG	SEC
AMC393780	WC-185	B: 7261, P: 945	15N	13W	26
AMC393781	WC-186	B: 7261, P: 946	15N	13W	26, 23
AMC393782	WC-187	B: 7261, P: 947	15N	13W	26
AMC393783	WC-188	B: 7261, P: 948	15N	13W	26, 23
AMC393784	WC-189	B: 7261, P: 949	15N	13W	26
AMC393785	WC-190	B: 7261, P: 950	15N	13W	26, 23
AMC393786	WC-191	B: 7261, P: 951	15N	13W	26
AMC393787	WC-192	B: 7261, P: 952	15N	13W	26, 23
AMC393788	WC-193	B: 7261, P: 953	15N	13W	26
AMC393789	WC-194	B: 7261, P: 954	15N	13W	26, 23
AMC393790	WC-195	B: 7261, P: 955	15N	13W	26
AMC393791	WC-196	B: 7261, P: 956	15N	13W	26, 23
AMC393792	WC-197	B: 7261, P: 957	15N	13W	26
AMC393793	WC-198	B: 7261, P: 958	15N	13W	26, 23
AMC393794	WC-199	B: 7261, P: 959	15N	13W	26, 25
AMC393795	WC-200	B: 7261, P: 960	15N	13W	26, 25, 24, 23
AMC393797	WC-202	B: 7261, P: 962	15N	13W	25, 24
AMC393799	WC-204	B: 7261, P: 964	15N	13W	25, 24
AMC393800	WC-205	B: 7261, P: 965	15N	13W	24
AMC393801	WC-206	B: 7261, P: 966	15N	13W	24
AMC393802	WC-207	B: 7261, P: 967	15N	13W	24
AMC393803	WC-208	B: 7261, P: 968	15N	13W	24
AMC393804	WC-209	B: 7261, P: 969	15N	13W	24
AMC393805	WC-210	B: 7261, P: 970	15N	13W	24
AMC393806	WC-211	B: 7261, P: 971	15N	13W	24, 13
AMC393807	WC-212	B: 7261, P: 972	15N	13W	13, 24
AMC393808	WC-213	B: 7261, P: 973	15N	13W	13, 24
AMC393809	WC-214	B: 7261, P: 974	15N	13W	24, 13
AMC393810	WC-215	B: 7261, P: 975	15N	13W	16
AMC393811	WC-216	B: 7261, P: 976	15N	13W	16
AMC393812	WC-217	B: 7261, P: 977	15N	13W	16
AMC393813	WC-218	B: 7261, P: 978	15N	13W	16
AMC393814	WC-219	B: 7261, P: 979	15N	13W	16

RECEIVED
BLM AZ STATE OFFICE
2012 AUG 28 P 3:11
PHOENIX, ARIZONA

Maintenance Fee Payment

Supplemental Attachment 7

Four Point Construction Inc.

6868 North 7th Ave, Suite 204, Phoenix, Arizona

Contact: David Kelsch

403-830-4711

davidk@indicatorminerals.com

BLM Date Stamp

AMC#	Name	Mohave County Book, Page	TWP	RNG	SEC
AMC393815	WC-220	B: 7261, P: 980	15N	13W	16
AMC393816	WC-221	B: 7261, P: 981	15N	13W	16
AMC393817	WC-222	B: 7261, P: 982	15N	13W	16
AMC393818	WC-223	B: 7261, P: 983	15N	13W	21
AMC393819	WC-224	B: 7261, P: 984	15N	13W	16, 21
AMC393820	WC-225	B: 7261, P: 985	15N	13W	21
AMC393821	WC-226	B: 7261, P: 986	15N	13W	16, 21
AMC393822	WC-227	B: 7261, P: 987	15N	13W	21
AMC393823	WC-228	B: 7261, P: 988	15N	13W	16, 21
AMC393824	WC-229	B: 7261, P: 989	15N	13W	21
AMC393825	WC-230	B: 7261, P: 990	15N	13W	16, 21
AMC393826	WC-231	B: 7261, P: 991	15N	13W	21
AMC393827	WC-232	B: 7261, P: 992	15N	13W	21
AMC393828	WC-233	B: 7261, P: 993	15N	13W	21
AMC393829	WC-234	B: 7261, P: 994	15N	13W	21
AMC393830	WC-235	B: 7261, P: 995	15N	13W	21
AMC393831	WC-236	B: 7261, P: 996	15N	13W	21
AMC393832	WC-237	B: 7261, P: 997	15N	13W	21
AMC393833	WC-238	B: 7261, P: 998	15N	13W	21, 28
AMC393834	WC-239	B: 7261, P: 999	15N	13W	21, 28
AMC393835	WC-240	B: 7261, P: 1000	15N	13W	21, 28
AMC393836	WC-241	B: 7262, P: 1	15N	13W	21, 28
AMC393837	WC-242	B: 7262, P: 2	15N	13W	21, 28
AMC393838	WC-243	B: 7262, P: 3	15N	13W	21, 28
AMC393839	WC-244	B: 7262, P: 4	15N	13W	21, 28
AMC393840	WC-245	B: 7262, P: 5	15N	13W	21, 28


PHOENIX, ARIZONA

2012 AUG 28 P 3:11

RECEIVED
BLM AZ STATE OFFICE

Maintenance Fee Payment

Supplemental Attachment 8
Four Point Construction Inc.
6868 North 7th Ave, Suite 204, Phoenix, Arizona
Contact: David Kelsch
403-830-4711
davidk@indicatorminerals.com




AMC#	Name	Mohave County Book, Page	TWP	RNG	SEC
403184	WC-246		15N	13W	8
403185	WC-247		15N	13W	8
403186	WC-248		15N	13W	8
403187	WC-249		15N	13W	8
403188	WC-250		15N	13W	8
403189	WC-251		15N	13W	8
403190	WC-252		15N	13W	8
403191	WC-253		15N	13W	8, 9
403192	WC-254		15N	13W	9
403193	WC-255		15N	13W	9
403194	WC-256		15N	13W	9
403195	WC-257		15N	13W	9
403196	WC-258		15N	13W	8, 17
403197	WC-259		15N	13W	17
403198	WC-260		15N	13W	8, 17
403199	WC-261		15N	13W	8, 17
403200	WC-262		15N	13W	8, 17
403201	WC-263		15N	13W	8, 17
403202	WC-264		15N	13W	8, 17
403203	WC-265		15N	13W	8, 9, 16, 17
403204	WC-266		15N	13W	9, 16
403205	WC-267		15N	13W	9, 16
403206	WC-268		15N	13W	9, 16
403207	WC-269		15N	13W	9, 16
403208	WC-270		15N	13W	17
403209	WC-271		15N	13W	17
403210	WC-272		15N	13W	17
403211	WC-273		15N	13W	17
403212	WC-274		15N	13W	17
403213	WC-275		15N	13W	17
403214	WC-276		15N	13W	17
403215	WC-277		15N	13W	16, 17
403216	WC-278		15N	13W	17
403217	WC-279		15N	13W	17
403218	WC-280		15N	13W	17

RECEIVED
BLM AZ STATE OFFICE
2012 AUG 28 P 3:12
PHOENIX, ARIZONA

Maintenance Fee Payment


Supplemental Attachment 9
Four Point Construction Inc.
6868 North 7th Ave, Suite 204, Phoenix, Arizona
Contact: David Kelsch
403-830-4711
davidk@indicatorminerals.com



AMC#	Name	Mohave County Book, Page	TWP	RNG	SEC
403219	WC-281		15N	13W	17
403220	WC-282		15N	13W	17
403221	WC-283		15N	13W	17
403222	WC-284		15N	13W	17
403223	WC-285		15N	13W	16, 17
403224	WC-286		15N	13W	17, 20
403225	WC-287		15N	13W	17, 20
403226	WC-288		15N	13W	17, 20
403227	WC-289		15N	13W	17, 20
403228	WC-290		15N	13W	17, 20
403229	WC-291		15N	13W	17, 20
403230	WC-292		15N	13W	16, 17, 20, 21
403231	WC-293		15N	13W	16, 21
403232	WC-294		15N	13W	20
403233	WC-295		15N	13W	20
403234	WC-296		15N	13W	20
403235	WC-297		15N	13W	20
403236	WC-298		15N	13W	20
403237	WC-299		15N	13W	20
403238	WC-300		15N	13W	20, 21
403239	WC-301		15N	13W	21
403240	WC-302		15N	13W	20
403241	WC-303		15N	13W	20
403242	WC-304		15N	13W	20
403243	WC-305		15N	13W	20
403244	WC-306		15N	13W	20
403245	WC-307		15N	13W	20
403246	WC-308		15N	13W	20
403247	WC-309		15N	13W	20, 21
403248	WC-310		15N	13W	21
403249	WC-311		15N	13W	20
403250	WC-312		15N	13W	20
403251	WC-313		15N	13W	20
403252	WC-314		15N	13W	20
403253	WC-315		15N	13W	20

RECEIVED
BLM AZ STATE OFFICE
2012 AUG 28 P 3:12
PHOENIX, ARIZONA


Maintenance Fee Payment
 Supplemental Attachment 10
 Four Point Construction Inc.
 6868 North 7th Ave, Suite 204, Phoenix, Arizona
 Contact: David Kelsch
 403-830-4711
davidk@indicatorminerals.com



AMC#	Name	Mohave County Book, Page	TWP	RNG	SEC
403254	WC-316		15N	13W	20, 21
403255	WC-317		15N	13W	21
403256	WC-318		15N	13W	20, 29
403257	WC-319		15N	13W	20, 29
403258	WC-320		15N	13W	20, 29
403259	WC-321		15N	13W	20, 29
403260	WC-322		15N	13W	20, 29
403261	WC-323		15N	13W	20, 29
403262	WC-324		15N	13W	20, 21, 28, 29
403263	WC-325		15N	13W	21, 28
406467	WC-326		15N	13W	28
406468	WC-327		15N	13W	28
406469	WC-328		15N	13W	28
406470	WC-329		15N	13W	28
406471	WC-330		15N	13W	28
406472	WC-331		15N	13W	28
406473	WC-332		15N	13W	28
406474	WC-333		15N	13W	28
406475	WC-334		15N	13W	28, 27
406476	WC-335		15N	13W	27
406477	WC-336		15N	13W	27
406478	WC-337		15N	13W	27
406479	WC-338		15N	13W	27
406480	WC-339		15N	13W	27
406481	WC-340		15N	13W	27
406482	WC-341		15N	13W	27
406483	WC-342		15N	13W	27, 26
406484	WC-343		15N	13W	7
406485	WC-344		15N	13W	7
406486	WC-345		15N	13W	7
406487	WC-346		15N	13W	7
406488	WC-347		15N	13W	7
406489	WC-348		15N	13W	7, 8
406490	WC-349		15N	13W	8
406491	WC-350		15N	13W	7, 8, 18, 17

RECEIVED
 BLM AZ STATE OFFICE
 2012 AUG 28 P 3:12
 PHOENIX, ARIZONA

Maintenance Fee Payment
 Supplemental Attachment 11
 Four Point Construction Inc.
 6868 North 7th Ave, Suite 204, Phoenix, Arizona
 Contact: David Kelsch
 403-830-4711
davidk@indicatorminerals.com




AMC#	Name	Mohave County Book, Page	TWP	RNG	SEC
406492	WC-351		15N	13W	18, 17
406493	WC-352		15N	13W	18
406494	WC-353		15N	13W	7, 18
406495	WC-354		15N	13W	18
406496	WC-355		15N	13W	7, 18
406497	WC-356		15N	13W	18
406498	WC-357		15N	13W	7, 18
406499	WC-358		15N	13W	18
406500	WC-359		15N	13W	7, 18
406501	WC-360		15N	13W	18
406502	WC-361		15N	13W	7, 18
406503	WC-362		15N	13W	17, 18
406504	WC-363		15N	13W	17
406505	WC-364		15N	13W	18, 19
406506	WC-365		15N	13W	18
406507	WC-366		15N	13W	18, 19
406508	WC-367		15N	13W	18
406509	WC-368		15N	13W	18, 19
406510	WC-369		15N	13W	18
406511	WC-370		15N	13W	18, 19
406512	WC-371		15N	13W	18
406513	WC-372		15N	13W	18, 19
406514	WC-373		15N	13W	18
406515	WC-374		15N	13W	18, 17, 19, 20
406516	WC-375		15N	13W	17, 18
406517	WC-376		15N	13W	17, 20
406518	WC-377		15N	13W	17
406519	WC-378		15N	13W	19, 20
406520	WC-379		15N	13W	19, 20
406521	WC-380		15N	13W	20
406522	WC-381		15N	13W	20
406523	WC-382		15N	13W	20, 29
406524	WC-383		15N	13W	19, 20
406525	WC-384		15N	13W	20, 29
406526	WC-385		15N	13W	20

RECEIVED
 PHOENIX, ARIZONA
 2012 AUG 28 P 3: 12
 PLIMAZ STATE OFFICE

Maintenance Fee Payment

Supplemental Attachment 12
Four Point Construction Inc.
6868 North 7th Ave, Suite 204, Phoenix, Arizona
Contact: David Kelsch
403-830-4711
davidk@indicatorminerals.com



AMC#	Name	Mohave County Book, Page	TWP	RNG	SEC
406527	WC-386		15N	13W	19
406528	WC-387		15N	13W	19
406529	WC-388		15N	13W	19
406530	WC-389		15N	13W	19
406531	WC-390		15N	13W	19
406532	WC-391		15N	13W	19
406533	WC-392		15N	13W	19
406534	WC-393		15N	13W	19

ENTERED INTO COMPUTER

United States Department of the Interior
Bureau of Land Management
 LANDS/RECREATION & PLANNING
 ONE N CENTRAL AVE
 PHOENIX, AZ 85004 -2203
 Phone: 602-417-9200

Receipt

No: 2643683

Transaction #: 2724423		ENTERED INTO COMPUTER
Date of Transaction: 08/29/2012		
CUSTOMER:		
BLUESTONE RESOURCES INC 1320-885 GEORGIA ST.W. VANCOUVER, BRITSH COLUMBIA CANADA,NS V6C 3E8 CA		

LINE #	QTY	DESCRIPTION	REMARKS	UNIT PRICE	TOTAL
1	1.00	LOCATABLE MINERALS / MINING CLAIMS-NOT NEW-UNADJUD,ONE AUTH NO. ONLY / MINING CLAIM MONEY RECEIVED CASES: AMC384590/\$53760.00	MAINT FEE PYMNT (384) 2013	- n/a -	53760.00
TOTAL:					\$53,760.00

PAYMENT INFORMATION			
1	AMOUNT:	53760.00	POSTMARKED: N/A
	TYPE:	CHECK	RECEIVED: 08/28/2012
	CHECK NO:	2100018734	
	NAME:	BLUESTONE RESOURCES INC 800 WEST PENDER ST SUITE 1020 VANCOUVER, BRITSH COLUMBIA CANADA NS V6C 2V6 CA	

REMARKS


This receipt was generated by the automated BLM Collections and Billing System and is a paper representation of a portion of the official electronic record contained therein. *Lead AMC #'s (PB)*

- Amc 376419*
- 384590*
- 393710*
- 403175*
- 406467*

AMC 376419
 384590
 393710

Maintenance Fee Payment

Southwest Exploration Group LLC
 11636 N 119th Street
 Scottsdale, AZ 85259
 Contact: Thornwell Rogers
 480-585-4551
TROGERSAZ@COX.NET



PHOENIX, ARIZONA

RECEIVED
 BLM AZ STATE OFFICE
 2010 AUG 27 P 1:19

Line#	AMC#	Name	Mohave County Book, Page	TWP	RNG	SEC
1	AMC384590	WC-1	Bk 6880, Pg 376-377	15N	13W	14
2	AMC376419	WC-2	Bk 6589, Pg 983-984	15N	13W	14
3	AMC376420	WC-3	Bk 6589, Pg 985-986	15N	13W	14
4	AMC384591	WC-4	Bk 6880, Pg 378-379	15N	13W	14
5	AMC384592	WC-5	Bk 6880, Pg 380-381	15N	13W	14
6	AMC384593	WC-6	Bk 6880, Pg 382-383	15N	13W	15
7	AMC384594	WC-7	Bk 6880, Pg 384-385	15N	13W	15
8	AMC384595	WC-8	Bk 6880, Pg 386-387	15N	13W	15
9	AMC384596	WC-9	Bk 6880, Pg 388-389	15N	13W	15
10	AMC384597	WC-10	Bk 6880, Pg 390-391	15N	13W	15
11	AMC384598	WC-11	Bk 6880, Pg 392-393	15N	13W	15
12	AMC384599	WC-12	Bk 6880, Pg 394-395	15N	13W	15
13	AMC384600	WC-13	Bk 6880, Pg 396-397	15N	13W	15
14	AMC384601	WC-14	Bk 6880, Pg 398-399	15N	13W	15
15	AMC384602	WC-15	Bk 6880, Pg 400-401	15N	13W	16
16	AMC384603	WC-16	Bk 6880, Pg 402-403	15N	13W	23
17	AMC376421	WC-17	Bk 6589, Pg 987-988	15N	13W	23
18	AMC376422	WC-18	Bk 6589, Pg 989-990	15N	13W	23
19	AMC384604	WC-19	Bk 6880, Pg 404-405	15N	13W	23
20	AMC384605	WC-20	Bk 6880, Pg 406-407	15N	13W	23
21	AMC384606	WC-21	Bk 6880, Pg 408-409	15N	13W	22
22	AMC384607	WC-22	Bk 6880, Pg 410-411	15N	13W	22
23	AMC384608	WC-23	Bk 6880, Pg 412-413	15N	13W	22
24	AMC384609	WC-24	Bk 6880, Pg 414-415	15N	13W	22
25	AMC376423	WC-25	Bk 6589, Pg 991-992	15N	13W	22
26	AMC376424	WC-26	Bk 6589, Pg 993-994	15N	13W	22
27	AMC384610	WC-27	Bk 6880, Pg 416-417	15N	13W	22
28	AMC384611	WC-28	Bk 6880, Pg 418-419	15N	13W	22
29	AMC384612	WC-29	Bk 6880, Pg 420-421	15N	13W	22
30	AMC384613	WC-30	Bk 6880, Pg 422-423	15N	13W	21

Additional claims listed on supplemental attachments

No. of Claims:	245	x \$140 =	34300.00
Check No:	0216	Init.	SC
Receipt No:	2202788		
For BLM Use Only			

ENTERED INTO COMPUTER

SEP 16 2010

30/50



**BLUESTONE
RESOURCES INC.**

RECEIVED
BLM AZ STATE OFFICE

2010 AUG 27 P 1:20

PHOENIX, ARIZONA

August 23, 2010

BLM State Office
One North Central Avenue
Suite 800
Phoenix, AZ
USA 85004-4427

Dear BLM State Office Personnel,

Please find enclosed a cheque for US \$34,300 (245 x \$140 per claim) for the annual maintenance fees for the enclosed listing of 245 unpatented mining claims numbered WC-1 to WC-245.

Kind Regards,

Bruce Counts, P. Geoph.
President
Bluestone Resources Inc.
Phone: +1 (604) 331-509
Mobile: +1 (604) 506-2804

Maintenance Fee Payment

Supplemental Attachment 1
Southwest Exploration Group LLC
11636 N 119th Street
Scottsdale, AZ 85259
Contact: Thornwell Rogers
480-585-4551
TROGERSAZ@COX.NET

BLM Date Stamp

PHOENIX, ARIZONA


2010 AUG 27 P 1:20

RECEIVED
DLMAZ STATE OFFICE

Line#	AMC#	Name	Mohave County Book, Page	TWP	RNG	SEC
31	AMC384614	WC-31	Bk 6880, Pg 424-425	15N	13W	23
32	AMC384615	WC-32	Bk 6880, Pg 426-427	15N	13W	23
33	AMC384616	WC-33	Bk 6880, Pg 428-429	15N	13W	23
34	AMC384617	WC-34	Bk 6880, Pg 430-431	15N	13W	23
35	AMC384618	WC-35	Bk 6880, Pg 432-433	15N	13W	23
36	AMC384619	WC-36	Bk 6880, Pg 434-435	15N	13W	22
37	AMC384620	WC-37	Bk 6880, Pg 436-437	15N	13W	22
38	AMC384621	WC-38	Bk 6880, Pg 438-439	15N	13W	22
39	AMC384622	WC-39	Bk 6880, Pg 440-441	15N	13W	22
40	AMC376425	WC-40	Bk 6589, Pg 995-996	15N	13W	22
41	AMC376426	WC-41	Bk 6589, Pg 997-998	15N	13W	22
42	AMC384623	WC-42	Bk 6880, Pg 442-443	15N	13W	22
43	AMC384624	WC-43	Bk 6880, Pg 444-445	15N	13W	22
44	AMC384625	WC-44	Bk 6880, Pg 446-447	15N	13W	22
45	AMC384626	WC-45	Bk 6880, Pg 448-449	15N	13W	21
46	AMC384627	WC-46	Bk 6880, Pg 450-451	15N	13W	23
47	AMC384628	WC-47	Bk 6880, Pg 452-453	15N	13W	23
48	AMC384629	WC-48	Bk 6880, Pg 454-455	15N	13W	23
49	AMC384630	WC-49	Bk 6880, Pg 456-457	15N	13W	23
50	AMC384631	WC-50	Bk 6880, Pg 458-459	15N	13W	23
51	AMC384632	WC-51	Bk 6880, Pg 460-461	15N	13W	22
52	AMC384633	WC-52	Bk 6880, Pg 462-463	15N	13W	22
53	AMC384634	WC-53	Bk 6880, Pg 464-465	15N	13W	22
54	AMC384635	WC-54	Bk 6880, Pg 466-467	15N	13W	22
55	AMC384636	WC-55	Bk 6880, Pg 468-469	15N	13W	22
56	AMC384637	WC-56	Bk 6880, Pg 470-471	15N	13W	22
57	AMC384638	WC-57	Bk 6880, Pg 472-473	15N	13W	22
58	AMC384639	WC-58	Bk 6880, Pg 474-475	15N	13W	22
59	AMC384640	WC-59	Bk 6880, Pg 476-477	15N	13W	22
60	AMC384641	WC-60	Bk 6880, Pg 478-479	15N	13W	21
61	AMC384642	WC-61	Bk 6880, Pg 480-481	15N	13W	14
62	AMC384643	WC-62	Bk 6880, Pg 482-483	15N	13W	14
63	AMC384644	WC-63	Bk 6880, Pg 484-485	15N	13W	14
64	AMC384645	WC-64	Bk 6880, Pg 486-487	15N	13W	14
65	AMC384646	WC-65	Bk 6880, Pg 488-489	15N	13W	14

35/52

Maintenance Fee Payment
Supplemental Attachment 2
 Southwest Exploration Group LLC
 11636 N 119th Street
 Scottsdale, AZ 85259
 Contact: Thornwell Rogers
 480-585-4551
TROGERSAZ@COX.NET



PHOENIX, ARIZONA

2010 AUG 27 P 1:20

RECEIVED
 BLM AZ STATE OFFICE

Line#	AMC#	Name	Mohave		TWP	RNG	SEC
			County	Book, Page			
66	AMC384647	WC-66	Bk 6880,	Pg 490-491	15N	13W	14
67	AMC384648	WC-67	Bk 6880,	Pg 492-493	15N	13W	14
68	AMC384649	WC-68	Bk 6880,	Pg 494-495	15N	13W	14
69	AMC384650	WC-69	Bk 6880,	Pg 496-497	15N	13W	14
70	AMC384651	WC-70	Bk 6880,	Pg 498-499	15N	13W	15
71	AMC384652	WC-71	Bk 6880,	Pg 500-501	15N	13W	15
72	AMC384653	WC-72	Bk 6880,	Pg 502-503	15N	13W	15
73	AMC384654	WC-73	Bk 6880,	Pg 504-505	15N	13W	15
74	AMC384655	WC-74	Bk 6880,	Pg 506-507	15N	13W	15
75	AMC384656	WC-75	Bk 6880,	Pg 508-509	15N	13W	15
76	AMC384657	WC-76	Bk 6880,	Pg 510-511	15N	13W	15
77	AMC384658	WC-77	Bk 6880,	Pg 512-513	15N	13W	15
78	AMC384659	WC-78	Bk 6880,	Pg 514-515	15N	13W	15
79	AMC384660	WC-79	Bk 6880,	Pg 516-517	15N	13W	16
80	AMC384661	WC-80	Bk 6880,	Pg 518-519	15N	13W	14
81	AMC384662	WC-81	Bk 6880,	Pg 520-521	15N	13W	14
82	AMC384663	WC-82	Bk 6880,	Pg 522-523	15N	13W	14
83	AMC384664	WC-83	Bk 6880,	Pg 524-525	15N	13W	14
84	AMC384665	WC-84	Bk 6880,	Pg 526-527	15N	13W	14
85	AMC384666	WC-85	Bk 6880,	Pg 528-529	15N	13W	14
86	AMC384667	WC-86	Bk 6880,	Pg 530-531	15N	13W	14
87	AMC384668	WC-87	Bk 6880,	Pg 532-533	15N	13W	14
88	AMC384669	WC-88	Bk 6880,	Pg 534-535	15N	13W	14
89	AMC384670	WC-89	Bk 6880,	Pg 536-537	15N	13W	15
90	AMC384671	WC-90	Bk 6880,	Pg 538-539	15N	13W	15
91	AMC384672	WC-91	Bk 6880,	Pg 540-541	15N	13W	15
92	AMC384673	WC-92	Bk 6880,	Pg 542-543	15N	13W	15
93	AMC384674	WC-93	Bk 6880,	Pg 544-545	15N	13W	15
94	AMC384675	WC-94	Bk 6880,	Pg 546-547	15N	13W	15
95	AMC384676	WC-95	Bk 6880,	Pg 548-549	15N	13W	15
96	AMC384677	WC-96	Bk 6880,	Pg 550-551	15N	13W	15
97	AMC384678	WC-97	Bk 6880,	Pg 552-553	15N	13W	15
98	AMC384679	WC-98	Bk 6880,	Pg 554-555	15N	13W	16
99	AMC384680	WC-99	Bk 6880,	Pg 556-557	15N	13W	14
100	AMC384681	WC-100	Bk 6880,	Pg 558-559	15N	13W	14

35/52

Maintenance Fee Payment

Supplemental Attachment 3
Southwest Exploration Group LLC
11636 N 119th Street
Scottsdale, AZ 85259
Contact: Thornwell Rogers
480-585-4551
TROGERSAZ@COX.NET

BLM Date Stamp

PHOENIX, ARIZONA

2010 AUG 27 P 1:20

RECEIVED
BLM AZ STATE OFFICE

Line#	AMC#	Name	Mohave County Book, Page	TWP	RNG	SEC
101	AMC384682	WC-101	Bk 6880, Pg 560-561	15N	13W	14
102	AMC384683	WC-102	Bk 6880, Pg 562-563	15N	13W	14
103	AMC384684	WC-103	Bk 6880, Pg 564-565	15N	13W	23
104	AMC384685	WC-104	Bk 6880, Pg 566-567	15N	13W	23
105	AMC384686	WC-105	Bk 6880, Pg 568-569	15N	13W	23
106	AMC384687	WC-106	Bk 6880, Pg 570-571	15N	13W	23
107	AMC384688	WC-107	Bk 6880, Pg 572-573	15N	13W	23
108	AMC384689	WC-108	Bk 6880, Pg 574-575	15N	13W	23
109	AMC384690	WC-109	Bk 6880, Pg 576-577	15N	13W	23
110	AMC384691	WC-110	Bk 6880, Pg 578-579	15N	13W	23
111	AMC384692	WC-111	Bk 6880, Pg 580-581	15N	13W	23
112	AMC384693	WC-112	Bk 6880, Pg 582-583	15N	13W	23
113	AMC384694	WC-113	Bk 6880, Pg 584-585	15N	13W	23
114	AMC384695	WC-114	Bk 6880, Pg 586-587	15N	13W	23

14/
50

Maintenance Fee Payment
Supplemental Attachment 4
 Carlin Trend Mining Services
 369 5th St., Elko, Nevada, USA
 Contact: Sandi Sullivan
 775-778-0668 (Ex 24)
 sandisullivan@frontiernet.net

BLM Date Stamp

PHOENIX, ARIZONA

2010 AUG 27 P 1:20

RECEIVED
 BLM AZ STATE OFFICE

Line#	AMC#	Name	Mohave County Book, Page	TWP	RNG	SEC
115	AMC393710	WC-115	B: 7261, P: 875	15N	13W	9, 16
116	AMC393711	WC-116	B: 7261, P: 876	15N	13W	9
117	AMC393712	WC-117	B: 7261, P: 877	15N	13W	9, 16
118	AMC393713	WC-118	B: 7261, P: 878	15N	13W	9
119	AMC393714	WC-119	B: 7261, P: 879	15N	13W	9, 16
120	AMC393715	WC-120	B: 7261, P: 880	15N	13W	9
121	AMC393716	WC-121	B: 7261, P: 881	15N	13W	16, 9, 10, 15
122	AMC393717	WC-122	B: 7261, P: 882	15N	13W	122
123	AMC393718	WC-123	B: 7261, P: 883	15N	13W	15, 10
124	AMC393719	WC-124	B: 7261, P: 884	15N	13W	10
125	AMC393720	WC-125	B: 7261, P: 885	15N	13W	10, 15
126	AMC393721	WC-126	B: 7261, P: 886	15N	13W	10
127	AMC393722	WC-127	B: 7261, P: 887	15N	13W	10, 15
128	AMC393723	WC-128	B: 7261, P: 888	15N	13W	10
129	AMC393724	WC-129	B: 7261, P: 889	15N	13W	10, 15
130	AMC393725	WC-130	B: 7261, P: 890	15N	13W	10
131	AMC393726	WC-131	B: 7261, P: 891	15N	13W	10, 15
132	AMC393727	WC-132	B: 7261, P: 892	15N	13W	10
133	AMC393728	WC-133	B: 7261, P: 893	15N	13W	10, 15
134	AMC393729	WC-134	B: 7261, P: 894	15N	13W	10
135	AMC393730	WC-135	B: 7261, P: 895	15N	13W	15, 10
136	AMC393731	WC-136	B: 7261, P: 896	15N	13W	10
137	AMC393732	WC-137	B: 7261, P: 897	15N	13W	10, 15
138	AMC393733	WC-138	B: 7261, P: 898	15N	13W	10
139	AMC393734	WC-139	B: 7261, P: 899	15N	13W	10, 15, 11, 14
140	AMC393735	WC-140	B: 7261, P: 900	15N	13W	10, 11
141	AMC393736	WC-141	B: 7261, P: 901	15N	13W	14, 11
142	AMC393737	WC-142	B: 7261, P: 902	15N	13W	11
143	AMC393738	WC-143	B: 7261, P: 903	15N	13W	14, 11
144	AMC393739	WC-144	B: 7261, P: 904	15N	13W	11
145	AMC393740	WC-145	B: 7261, P: 905	15N	13W	11, 14
146	AMC393741	WC-146	B: 7261, P: 906	15N	13W	11
147	AMC393742	WC-147	B: 7261, P: 907	15N	13W	14, 11
148	AMC393743	WC-148	B: 7261, P: 908	15N	13W	11
149	AMC393744	WC-149	B: 7261, P: 909	15N	13W	11, 14

35/50

RECEIVED
BLM AZ STATE OFFICE

2010 AUG 27 P 1:20

PHOENIX, ARIZONA

BLM Date Stamp

Maintenance Fee Payment
 Supplemental Attachment 5
 Carlin Trend Mining Services
 369 5th St., Elko, Nevada, USA
 Contact: Sandi Sullivan
 775-778-0668 (Ex 24)
sandisullivan@frontiernet.net

Line#	AMC#	Name	Mohave County Book, Page	TWP	RNG	SEC
150	AMC393745	WC-150	B: 7261, P: 910	15N	13W	11
151	AMC393746	WC-151	B: 7261, P: 911	15N	13W	11, 14
152	AMC393747	WC-152	B: 7261, P: 912	15N	13W	11
153	AMC393748	WC-153	B: 7261, P: 913	15N	13W	14, 11
154	AMC393749	WC-154	B: 7261, P: 914	15N	13W	11
155	AMC393750	WC-155	B: 7261, P: 915	15N	13W	16
156	AMC393751	WC-156	B: 7261, P: 916	15N	13W	16
157	AMC393752	WC-157	B: 7261, P: 917	15N	13W	16
158	AMC393753	WC-158	B: 7261, P: 918	15N	13W	16
159	AMC393754	WC-159	B: 7261, P: 919	15N	13W	16
160	AMC393755	WC-160	B: 7261, P: 920	15N	13W	16
161	AMC393756	WC-161	B: 7261, P: 921	15N	13W	21, 16
162	AMC393757	WC-162	B: 7261, P: 922	15N	13W	16
163	AMC393758	WC-163	B: 7261, P: 923	15N	13W	16, 21
164	AMC393759	WC-164	B: 7261, P: 924	15N	13W	16
165	AMC393760	WC-165	B: 7261, P: 925	15N	13W	21, 16
166	AMC393761	WC-166	B: 7261, P: 926	15N	13W	16
167	AMC393762	WC-167	B: 7261, P: 927	15N	13W	21
168	AMC393763	WC-168	B: 7261, P: 928	15N	13W	21
169	AMC393764	WC-169	B: 7261, P: 929	15N	13W	21
170	AMC393765	WC-170	B: 7261, P: 930	15N	13W	21
171	AMC393766	WC-171	B: 7261, P: 931	15N	13W	21
172	AMC393767	WC-172	B: 7261, P: 932	15N	13W	21
173	AMC393768	WC-173	B: 7261, P: 933	15N	13W	21, 28
174	AMC393769	WC-174	B: 7261, P: 934	15N	13W	21, 22, 27, 28
175	AMC393770	WC-175	B: 7261, P: 935	15N	13W	22, 27
176	AMC393771	WC-176	B: 7261, P: 936	15N	13W	22, 27
177	AMC393772	WC-177	B: 7261, P: 937	15N	13W	22, 27
178	AMC393773	WC-178	B: 7261, P: 938	15N	13W	22, 27
179	AMC393774	WC-179	B: 7261, P: 939	15N	13W	22, 27
180	AMC393775	WC-180	B: 7261, P: 940	15N	13W	27, 22
181	AMC393776	WC-181	B: 7261, P: 941	15N	13W	22, 27
182	AMC393777	WC-182	B: 7261, P: 942	15N	13W	22, 27
183	AMC393778	WC-183	B: 7261, P: 943	15N	13W	27, 26
184	AMC393779	WC-184	B: 7261, P: 944	15N	13W	26, 23, 27, 22

35/30

Maintenance Fee Payment
Supplemental Attachment 6
 Carlin Trend Mining Services
 369 5th St., Elko, Nevada, USA
 Contact: Sandi Sullivan
 775-778-0668 (Ex 24)
sandisullivan@frontiernet.net

BLM Date Stamp

PHOENIX, ARIZONA

2010 AUG 27 P 1:20

RECEIVED
 DLIAZ STATE OFFICE

Line#	AMC#	Name	Mohave County Book, Page	TWP	RNG	SEC
185	AMC393780	WC-185	B: 7261, P: 945	15N	13W	26
186	AMC393781	WC-186	B: 7261, P: 946	15N	13W	26, 23
187	AMC393782	WC-187	B: 7261, P: 947	15N	13W	26
188	AMC393783	WC-188	B: 7261, P: 948	15N	13W	26, 23
189	AMC393784	WC-189	B: 7261, P: 949	15N	13W	26
190	AMC393785	WC-190	B: 7261, P: 950	15N	13W	26, 23
191	AMC393786	WC-191	B: 7261, P: 951	15N	13W	26
192	AMC393787	WC-192	B: 7261, P: 952	15N	13W	26, 23
193	AMC393788	WC-193	B: 7261, P: 953	15N	13W	26
194	AMC393789	WC-194	B: 7261, P: 954	15N	13W	26, 23
195	AMC393790	WC-195	B: 7261, P: 955	15N	13W	26
196	AMC393791	WC-196	B: 7261, P: 956	15N	13W	26, 23
197	AMC393792	WC-197	B: 7261, P: 957	15N	13W	26
198	AMC393793	WC-198	B: 7261, P: 958	15N	13W	26, 23
199	AMC393794	WC-199	B: 7261, P: 959	15N	13W	26, 25
200	AMC393795	WC-200	B: 7261, P: 960	15N	13W	26, 25, 24, 23
201	AMC393796	WC-201	B: 7261, P: 961	15N	13W	25
202	AMC393797	WC-202	B: 7261, P: 962	15N	13W	25, 24
203	AMC393798	WC-203	B: 7261, P: 963	15N	13W	25
204	AMC393799	WC-204	B: 7261, P: 964	15N	13W	25, 24
205	AMC393800	WC-205	B: 7261, P: 965	15N	13W	24
206	AMC393801	WC-206	B: 7261, P: 966	15N	13W	24
207	AMC393802	WC-207	B: 7261, P: 967	15N	13W	24
208	AMC393803	WC-208	B: 7261, P: 968	15N	13W	24
209	AMC393804	WC-209	B: 7261, P: 969	15N	13W	24
210	AMC393805	WC-210	B: 7261, P: 970	15N	13W	24
211	AMC393806	WC-211	B: 7261, P: 971	15N	13W	24, 13
212	AMC393807	WC-212	B: 7261, P: 972	15N	13W	13, 24
213	AMC393808	WC-213	B: 7261, P: 973	15N	13W	13, 24
214	AMC393809	WC-214	B: 7261, P: 974	15N	13W	24, 13
215	AMC393810	WC-215	B: 7261, P: 975	15N	13W	16
216	AMC393811	WC-216	B: 7261, P: 976	15N	13W	16
217	AMC393812	WC-217	B: 7261, P: 977	15N	13W	16
218	AMC393813	WC-218	B: 7261, P: 978	15N	13W	16
219	AMC393814	WC-219	B: 7261, P: 979	15N	13W	16

35/50

RECEIVED
BLM AZ STATE OFFICE

2010 AUG 27 P 1:20

PHOENIX, ARIZONA

BLM Date Stamp

Maintenance Fee Payment
Supplemental Attachment 7
Carlin Trend Mining Services
369 5th St., Elko, Nevada, USA
Contact: Sandi Sullivan
775-778-0668 (Ex 24)
sandisullivan@frontiernet.net

Line#	AMC#	Name	Mohave County Book, Page	TWP	RNG	SEC
220	AMC393815	WC-220	B: 7261, P: 980	15N	13W	16
221	AMC393816	WC-221	B: 7261, P: 981	15N	13W	16
222	AMC393817	WC-222	B: 7261, P: 982	15N	13W	16
223	AMC393818	WC-223	B: 7261, P: 983	15N	13W	21
224	AMC393819	WC-224	B: 7261, P: 984	15N	13W	16, 21
225	AMC393820	WC-225	B: 7261, P: 985	15N	13W	21
226	AMC393821	WC-226	B: 7261, P: 986	15N	13W	16, 21
227	AMC393822	WC-227	B: 7261, P: 987	15N	13W	21
228	AMC393823	WC-228	B: 7261, P: 988	15N	13W	16, 21
229	AMC393824	WC-229	B: 7261, P: 989	15N	13W	21
230	AMC393825	WC-230	B: 7261, P: 990	15N	13W	16, 21
231	AMC393826	WC-231	B: 7261, P: 991	15N	13W	21
232	AMC393827	WC-232	B: 7261, P: 992	15N	13W	21
233	AMC393828	WC-233	B: 7261, P: 993	15N	13W	21
234	AMC393829	WC-234	B: 7261, P: 994	15N	13W	21
235	AMC393830	WC-235	B: 7261, P: 995	15N	13W	21
236	AMC393831	WC-236	B: 7261, P: 996	15N	13W	21
237	AMC393832	WC-237	B: 7261, P: 997	15N	13W	21
238	AMC393833	WC-238	B: 7261, P: 998	15N	13W	21, 28
239	AMC393834	WC-239	B: 7261, P: 999	15N	13W	21, 28
240	AMC393835	WC-240	B: 7261, P: 1000	15N	13W	21, 28
241	AMC393836	WC-241	B: 7262, P: 1	15N	13W	21, 28
242	AMC393837	WC-242	B: 7262, P: 2	15N	13W	21, 28
243	AMC393838	WC-243	B: 7262, P: 3	15N	13W	21, 28
244	AMC393839	WC-244	B: 7262, P: 4	15N	13W	21, 28
245	AMC393840	WC-245	B: 7262, P: 5	15N	13W	21, 28

26/32

United States Department of the Interior
 Bureau of Land Management
 LANDS/RECREATION & PLANNING
 ONE N CENTRAL AVE
 PHOENIX, AZ 85004 -2203
 Phone:

Receipt

No: 2202788

Transaction #: 2272723		ENTERED INTO COMPUTER
Date of Transaction: 08/27/2010		
CUSTOMER:	BLUESTONE RESOURCES INC 1320-885 GEORGIA ST.W. VANCOUVER, BRITSH COLUMBIA CANADA,NS V6C 3E8 CA	SEP 1 6 2010

LINE #	QTY	DESCRIPTION	REMARKS	UNIT PRICE	TOTAL
1	1.00	LOCATABLE MINERALS / MINING CLAIMS-NOT NEW-UNADJUD,ONE AUTH NO. ONLY / MINING CLAIM MONEY RECEIVED CASES: AMC384590/\$34300.00	MAINT (245) 2011	- n/a -	34300.00
TOTAL:					\$34,300.00

PAYMENT INFORMATION			
1	AMOUNT:	34300.00	POSTMARKED: N/A
	TYPE:	CHECK	RECEIVED: 08/27/2010
	CHECK NO:	0216	
	NAME:	BLUESTONE RESOURCES INC 1320-885 GEORGIA ST.W. VANCOUVER, BRITSH COLUMBIA CANADA NS V6C 3E8 CA	

REMARKS

This receipt was generated by the automated BLM Collections and Billing System and is a paper representation of a portion of the official electronic record contained therein.

Indicator Minerals Inc.
75-1075 West Georgia Street
Vancouver, BC V6E 3C9
604-331-4605

AUG 18 2009

WLB

AMC376419
384590
390346
393710

Nadia Caira, P. Geo.
Bluestone Resources Inc.
Suite 1320 - 885 W. Georgia St.
Vancouver, BC, V6C 3E8

August 15th, 2009

BLM State Office
One North Central Avenue
Suite 800
Phoenix, AZ 85004-4427

RECEIVED
BLM AZ STATE OFFICE
2009 AUG 24 A 8:49
PHOENIX, ARIZONA

Dear BLM State Office Personnel,

Please find enclosed a cheque for US \$40,460 (245 claims x \$140/claim and 44 claims x \$140/claim) for the annual maintenance fees for the enclosed listing of 245 unpatented mining claims numbered WC-1 to WC-245 as well as a second group of claims numbered DC-1 to DC-44 located in Mohave County.

Best regards,

Nadia Caira, P. Geo.
Bluestone Resources Inc.
(ph) 403-949-4417
(cell) 403-614-3005

34300

259 only

Courier
critical
prior to
Sept 1, 2009

390355
390357
390359
390361

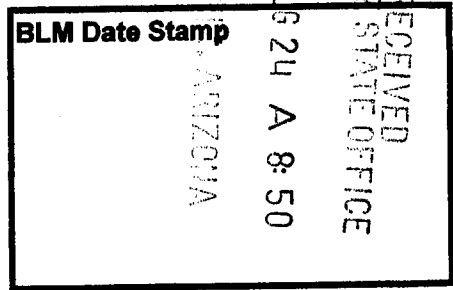
inactive

ENTERED INTO COMPUTER

DJ

Maintenance Fee Payment

Supplemental Attachment 2
Carlin Trend Mining Services
369 5th St., Elko, Nevada, USA
Contact: Sandi Sullivan
775-778-0668 (Ex 24)
sandisullivan@frontiernet.net




Line#	AMC#	Name	Mohave County Book, Page	TWP	RNG	SEC
31	AMC390376	DC-31	B: 7140 P:351	14N	14W	2
32	AMC390377	DC-32	B: 7140 P:352	14N	14W	2
33	AMC390378	DC-33	B: 7140 P:353	14N	14W	2, 3, 11, 10
34	AMC390379	DC-34	B: 7140 P:354	14N	14W	2, 11
35	AMC390380	DC-35	B: 7140 P:355	14N	14W	2, 11
36	AMC390381	DC-36	B: 7140 P:356	14N	14W	2, 11
37	AMC390382	DC-37	B: 7140 P:357	14N	14W	2, 11
38	AMC390383	DC-38	B: 7140 P:358	14N	14W	2, 11
39	AMC390384	DC-39	B: 7140 P:359	14N	14W	2, 11
40	AMC390385	DC-40	B: 7140 P:3560	14N	14W	2, 11
41	AMC390386	DC-41	B: 7140 P:3561	14N	14W	11, 10
42	AMC390387	DC-42	B: 7140 P:3562	14N	14W	11
43	AMC390388	DC-43	B: 7140 P:3563	14N	14W	11
44	AMC390389	DC-44	B: 7140 P:3564	14N	14W	11

14

Maintenance Fee Payment

Southwest Exploration Group LLC
 11636 N 119th Street
 Scottsdale, AZ 85259
 Contact: Thornwell Rogers
 480-585-4551
 TROGERSAZ@COX.NET



RECEIVED
 BLM/AZ STATE OFFICE
 2009 AUG 24 A 8:49

Line#	AMC#	Name	Mohave County Book, Page	TWP	RNG	SEC
1	AMC384590	WC-1	Bk 6880, Pg 376-377	15N	13W	14
2	AMC376419	WC-2	Bk 6589, Pg 983-984	15N	13W	14
3	AMC376420*	WC-3	Bk 6589, Pg 985-986	15N	13W	14
4	AMC384591	WC-4	Bk 6880, Pg 378-379	15N	13W	14
5	AMC384592	WC-5	Bk 6880, Pg 380-381	15N	13W	14
6	AMC384593	WC-6	Bk 6880, Pg 382-383	15N	13W	15
7	AMC384594	WC-7	Bk 6880, Pg 384-385	15N	13W	15
8	AMC384595	WC-8	Bk 6880, Pg 386-387	15N	13W	15
9	AMC384596	WC-9	Bk 6880, Pg 388-389	15N	13W	15
10	AMC384597	WC-10	Bk 6880, Pg 390-391	15N	13W	15
11	AMC384598	WC-11	Bk 6880, Pg 392-393	15N	13W	15
12	AMC384599	WC-12	Bk 6880, Pg 394-395	15N	13W	15
13	AMC384600	WC-13	Bk 6880, Pg 396-397	15N	13W	15
14	AMC384601	WC-14	Bk 6880, Pg 398-399	15N	13W	15
15	AMC384602	WC-15	Bk 6880, Pg 400-401	15N	13W	16
16	AMC384603*	WC-16	Bk 6880, Pg 402-403	15N	13W	23
17	AMC376421*	WC-17	Bk 6589, Pg 987-988	15N	13W	23
18	AMC376422*	WC-18	Bk 6589, Pg 989-990	15N	13W	23
19	AMC384604*	WC-19	Bk 6880, Pg 404-405	15N	13W	23
20	AMC384605	WC-20	Bk 6880, Pg 406-407	15N	13W	23
21	AMC384606	WC-21	Bk 6880, Pg 408-409	15N	13W	22
22	AMC384607	WC-22	Bk 6880, Pg 410-411	15N	13W	22
23	AMC384608	WC-23	Bk 6880, Pg 412-413	15N	13W	22
24	AMC384609*	WC-24	Bk 6880, Pg 414-415	15N	13W	22
25	AMC376423*	WC-25	Bk 6589, Pg 991-992	15N	13W	22
26	AMC376424*	WC-26	Bk 6589, Pg 993-994	15N	13W	22
27	AMC384610*	WC-27	Bk 6880, Pg 416-417	15N	13W	22
28	AMC384611	WC-28	Bk 6880, Pg 418-419	15N	13W	22
29	AMC384612	WC-29	Bk 6880, Pg 420-421	15N	13W	22
30	AMC384613	WC-30	Bk 6880, Pg 422-423	15N	13W	21


Additional claims listed on supplemental attachments

No. of Claims: 20	x \$140 =
Check No:	Init.
Receipt No:	
For BLM Use Only	

Maintenance Fee Payment

Supplemental Attachment 1
Southwest Exploration Group LLC
11636 N 119th Street
Scottsdale, AZ 85259
Contact: Thornwell Rogers
480-585-4551
TROGERSAZ@COX.NET

BLM Date Stamp




Line#	AMC#	Name	Mohave County Book, Page	TWP	RNG	SEC
31	AMC384614	WC-31	Bk 6880, Pg 424-425	15N	13W	23
32	AMC384615	WC-32	Bk 6880, Pg 426-427	15N	13W	23
33	AMC384616	WC-33	Bk 6880, Pg 428-429	15N	13W	23
34	AMC384617	WC-34	Bk 6880, Pg 430-431	15N	13W	23
35	AMC384618	WC-35	Bk 6880, Pg 432-433	15N	13W	23
36	AMC384619	WC-36	Bk 6880, Pg 434-435	15N	13W	22
37	AMC384620	WC-37	Bk 6880, Pg 436-437	15N	13W	22
38	AMC384621	WC-38	Bk 6880, Pg 438-439	15N	13W	22
39	AMC384622	WC-39	Bk 6880, Pg 440-441	15N	13W	22
40	AMC376425*	WC-40	Bk 6589, Pg 995-996	15N	13W	22
41	AMC376426	WC-41	Bk 6589, Pg 997-998	15N	13W	22
42	AMC384623	WC-42	Bk 6880, Pg 442-443	15N	13W	22
43	AMC384624	WC-43	Bk 6880, Pg 444-445	15N	13W	22
44	AMC384625	WC-44	Bk 6880, Pg 446-447	15N	13W	22
45	AMC384626	WC-45	Bk 6880, Pg 448-449	15N	13W	21
46	AMC384627	WC-46	Bk 6880, Pg 450-451	15N	13W	23
47	AMC384628	WC-47	Bk 6880, Pg 452-453	15N	13W	23
48	AMC384629	WC-48	Bk 6880, Pg 454-455	15N	13W	23
49	AMC384630	WC-49	Bk 6880, Pg 456-457	15N	13W	23
50	AMC384631	WC-50	Bk 6880, Pg 458-459	15N	13W	23
51	AMC384632	WC-51	Bk 6880, Pg 460-461	15N	13W	22
52	AMC384633	WC-52	Bk 6880, Pg 462-463	15N	13W	22
53	AMC384634	WC-53	Bk 6880, Pg 464-465	15N	13W	22
54	AMC384635	WC-54	Bk 6880, Pg 466-467	15N	13W	22
55	AMC384636	WC-55	Bk 6880, Pg 468-469	15N	13W	22
56	AMC384637	WC-56	Bk 6880, Pg 470-471	15N	13W	22
57	AMC384638	WC-57	Bk 6880, Pg 472-473	15N	13W	22
58	AMC384639	WC-58	Bk 6880, Pg 474-475	15N	13W	22
59	AMC384640	WC-59	Bk 6880, Pg 476-477	15N	13W	22
60	AMC384641	WC-60	Bk 6880, Pg 478-479	15N	13W	21
61	AMC384642	WC-61	Bk 6880, Pg 480-481	15N	13W	14
62	AMC384643	WC-62	Bk 6880, Pg 482-483	15N	13W	14
63	AMC384644	WC-63	Bk 6880, Pg 484-485	15N	13W	14
64	AMC384645	WC-64	Bk 6880, Pg 486-487	15N	13W	14
65	AMC384646	WC-65	Bk 6880, Pg 488-489	15N	13W	14

35

RECEIVED
BLM LAND MANAGEMENT OFFICE
2009 AUG 24 A 8:49

Maintenance Fee Payment

Supplemental Attachment 2
Southwest Exploration Group LLC
11636 N 119th Street
Scottsdale, AZ 85259
Contact: Thornwell Rogers
480-585-4551
TROGERSAZ@COX.NET



RECEIVED
BLM AZ STATE OFFICE
2009 AUG 24 A 8:49


Line#	AMC#	Name	Mohave County Book, Page	TWP	RNG	SEC
66	AMC384647	WC-66	Bk 6880, Pg 490-491	15N	13W	14
67	AMC384648	WC-67	Bk 6880, Pg 492-493	15N	13W	14
68	AMC384649	WC-68	Bk 6880, Pg 494-495	15N	13W	14
69	AMC384650	WC-69	Bk 6880, Pg 496-497	15N	13W	14
70	AMC384651	WC-70	Bk 6880, Pg 498-499	15N	13W	15
71	AMC384652	WC-71	Bk 6880, Pg 500-501	15N	13W	15
72	AMC384653	WC-72	Bk 6880, Pg 502-503	15N	13W	15
73	AMC384654	WC-73	Bk 6880, Pg 504-505	15N	13W	15
74	AMC384655	WC-74	Bk 6880, Pg 506-507	15N	13W	15
75	AMC384656	WC-75	Bk 6880, Pg 508-509	15N	13W	15
76	AMC384657	WC-76	Bk 6880, Pg 510-511	15N	13W	15
77	AMC384658	WC-77	Bk 6880, Pg 512-513	15N	13W	15
78	AMC384659	WC-78	Bk 6880, Pg 514-515	15N	13W	15
79	AMC384660	WC-79	Bk 6880, Pg 516-517	15N	13W	16
80	AMC384661	WC-80	Bk 6880, Pg 518-519	15N	13W	14
81	AMC384662	WC-81	Bk 6880, Pg 520-521	15N	13W	14
82	AMC384663	WC-82	Bk 6880, Pg 522-523	15N	13W	14
83	AMC384664	WC-83	Bk 6880, Pg 524-525	15N	13W	14
84	AMC384665	WC-84	Bk 6880, Pg 526-527	15N	13W	14
85	AMC384666	WC-85	Bk 6880, Pg 528-529	15N	13W	14
86	AMC384667	WC-86	Bk 6880, Pg 530-531	15N	13W	14
87	AMC384668	WC-87	Bk 6880, Pg 532-533	15N	13W	14
88	AMC384669	WC-88	Bk 6880, Pg 534-535	15N	13W	14
89	AMC384670	WC-89	Bk 6880, Pg 536-537	15N	13W	15
90	AMC384671	WC-90	Bk 6880, Pg 538-539	15N	13W	15
91	AMC384672	WC-91	Bk 6880, Pg 540-541	15N	13W	15
92	AMC384673	WC-92	Bk 6880, Pg 542-543	15N	13W	15
93	AMC384674	WC-93	Bk 6880, Pg 544-545	15N	13W	15
94	AMC384675	WC-94	Bk 6880, Pg 546-547	15N	13W	15
95	AMC384676	WC-95	Bk 6880, Pg 548-549	15N	13W	15
96	AMC384677	WC-96	Bk 6880, Pg 550-551	15N	13W	15
97	AMC384678	WC-97	Bk 6880, Pg 552-553	15N	13W	15
98	AMC384679	WC-98	Bk 6880, Pg 554-555	15N	13W	16
99	AMC384680	WC-99	Bk 6880, Pg 556-557	15N	13W	14
100	AMC384681	WC-100	Bk 6880, Pg 558-559	15N	13W	14

←
35

Maintenance Fee Payment

Supplemental Attachment 3
Southwest Exploration Group LLC
11636 N 119th Street
Scottsdale, AZ 85259
Contact: Thornwell Rogers
480-585-4551
TROGERSAZ@COX.NET

BLM Date Stamp



2009 AUG 24 A 8:49

RECEIVED
BLM AZ STATE OFFICE


Line#	AMC#	Name	Mohave County Book, Page	TWP	RNG	SEC
101	AMC384682	WC-101	Bk 6880, Pg 560-561	15N	13W	14
102	AMC384683	WC-102	Bk 6880, Pg 562-563	15N	13W	14
103	AMC384684	WC-103	Bk 6880, Pg 564-565	15N	13W	23
104	AMC384685	WC-104	Bk 6880, Pg 566-567	15N	13W	23
105	AMC384686	WC-105	Bk 6880, Pg 568-569	15N	13W	23
106	AMC384687	WC-106	Bk 6880, Pg 570-571	15N	13W	23
107	AMC384688	WC-107	Bk 6880, Pg 572-573	15N	13W	23
108	AMC384689	WC-108	Bk 6880, Pg 574-575	15N	13W	23
109	AMC384690	WC-109	Bk 6880, Pg 576-577	15N	13W	23
110	AMC384691	WC-110	Bk 6880, Pg 578-579	15N	13W	23
111	AMC384692	WC-111	Bk 6880, Pg 580-581	15N	13W	23
112	AMC384693	WC-112	Bk 6880, Pg 582-583	15N	13W	23
113	AMC384694	WC-113	Bk 6880, Pg 584-585	15N	13W	23
114	AMC384695	WC-114	Bk 6880, Pg 586-587	15N	13W	23

14

Maintenance Fee Payment

Supplemental Attachment 4
Carlin Trend Mining Services
369 5th St., Elko, Nevada, USA
Contact: Sandi Sullivan
775-778-0668 (Ex 24)
sandisullivan@frontiernet.net


BLM Data Stamp



2009 AUG 24 A 8:49

RECEIVED
BLM AZ STATE OFFICE

Line#	AMC#	Name	Mohave County Book, Page	TWP	RNG	SEC
115	AMC393710	WC-115	B: 7261, P: 875	15N	13W	9, 16
116	AMC393711	WC-116	B: 7261, P: 876	15N	13W	9
117	AMC393712	WC-117	B: 7261, P: 877	15N	13W	9, 16
118	AMC393713	WC-118	B: 7261, P: 878	15N	13W	9
119	AMC393714	WC-119	B: 7261, P: 879	15N	13W	9, 16
120	AMC393715	WC-120	B: 7261, P: 880	15N	13W	9
121	AMC393716	WC-121	B: 7261, P: 881	15N	13W	16, 9, 10, 15
122	AMC393717	WC-122	B: 7261, P: 882	15N	13W	122
123	AMC393718	WC-123	B: 7261, P: 883	15N	13W	15, 10
124	AMC393719	WC-124	B: 7261, P: 884	15N	13W	10
125	AMC393720	WC-125	B: 7261, P: 885	15N	13W	10, 15
126	AMC393721	WC-126	B: 7261, P: 886	15N	13W	10
127	AMC393722	WC-127	B: 7261, P: 887	15N	13W	10, 15
128	AMC393723	WC-128	B: 7261, P: 888	15N	13W	10
129	AMC393724	WC-129	B: 7261, P: 889	15N	13W	10, 15
130	AMC393725	WC-130	B: 7261, P: 890	15N	13W	10
131	AMC393726	WC-131	B: 7261, P: 891	15N	13W	10, 15
132	AMC393727	WC-132	B: 7261, P: 892	15N	13W	10
133	AMC393728	WC-133	B: 7261, P: 893	15N	13W	10, 15
134	AMC393729	WC-134	B: 7261, P: 894	15N	13W	10
135	AMC393730	WC-135	B: 7261, P: 895	15N	13W	15, 10
136	AMC393731	WC-136	B: 7261, P: 896	15N	13W	10
137	AMC393732	WC-137	B: 7261, P: 897	15N	13W	10, 15
138	AMC393733	WC-138	B: 7261, P: 898	15N	13W	10
139	AMC393734	WC-139	B: 7261, P: 899	15N	13W	10, 15, 11, 14
140	AMC393735	WC-140	B: 7261, P: 900	15N	13W	10, 11
141	AMC393736	WC-141	B: 7261, P: 901	15N	13W	14, 11
142	AMC393737	WC-142	B: 7261, P: 902	15N	13W	11
143	AMC393738	WC-143	B: 7261, P: 903	15N	13W	14, 11
144	AMC393739	WC-144	B: 7261, P: 904	15N	13W	11
145	AMC393740	WC-145	B: 7261, P: 905	15N	13W	11, 14
146	AMC393741	WC-146	B: 7261, P: 906	15N	13W	11
147	AMC393742	WC-147	B: 7261, P: 907	15N	13W	14, 11
148	AMC393743	WC-148	B: 7261, P: 908	15N	13W	11
149	AMC393744	WC-149	B: 7261, P: 909	15N	13W	11, 14



35

Maintenance Fee Payment

Supplemental Attachment 5
Carlin Trend Mining Services
369 5th St., Elko, Nevada, USA
Contact: Sandi Sullivan
775-778-0668 (Ex 24)
sandisullivan@frontiernet.net

BLM Date Stamp

PREMIUM ARIZONA

2009 AUG 24 A 8:49

RECEIVED
BLM AZ STATE OFFICE


Line#	AMC#	Name	Mohave County Book, Page	TWP	RNG	SEC
150	AMC393745	WC-150	B: 7261, P: 910	15N	13W	11
151	AMC393746	WC-151	B: 7261, P: 911	15N	13W	11, 14
152	AMC393747	WC-152	B: 7261, P: 912	15N	13W	11
153	AMC393748	WC-153	B: 7261, P: 913	15N	13W	14, 11
154	AMC393749	WC-154	B: 7261, P: 914	15N	13W	11
155	AMC393750	WC-155	B: 7261, P: 915	15N	13W	16
156	AMC393751	WC-156	B: 7261, P: 916	15N	13W	16
157	AMC393752	WC-157	B: 7261, P: 917	15N	13W	16
158	AMC393753	WC-158	B: 7261, P: 918	15N	13W	16
159	AMC393754	WC-159	B: 7261, P: 919	15N	13W	16
160	AMC393755	WC-160	B: 7261, P: 920	15N	13W	16
161	AMC393756	WC-161	B: 7261, P: 921	15N	13W	21, 16
162	AMC393757	WC-162	B: 7261, P: 922	15N	13W	16
163	AMC393758	WC-163	B: 7261, P: 923	15N	13W	16, 21
164	AMC393759	WC-164	B: 7261, P: 924	15N	13W	16
165	AMC393760	WC-165	B: 7261, P: 925	15N	13W	21, 16
166	AMC393761	WC-166	B: 7261, P: 926	15N	13W	16
167	AMC393762	WC-167	B: 7261, P: 927	15N	13W	21
168	AMC393763	WC-168	B: 7261, P: 928	15N	13W	21
169	AMC393764	WC-169	B: 7261, P: 929	15N	13W	21
170	AMC393765	WC-170	B: 7261, P: 930	15N	13W	21
171	AMC393766	WC-171	B: 7261, P: 931	15N	13W	21
172	AMC393767	WC-172	B: 7261, P: 932	15N	13W	21
173	AMC393768	WC-173	B: 7261, P: 933	15N	13W	21, 28
174	AMC393769	WC-174	B: 7261, P: 934	15N	13W	21, 22, 27, 28
175	AMC393770	WC-175	B: 7261, P: 935	15N	13W	22, 27
176	AMC393771	WC-176	B: 7261, P: 936	15N	13W	22, 27
177	AMC393772	WC-177	B: 7261, P: 937	15N	13W	22, 27
178	AMC393773	WC-178	B: 7261, P: 938	15N	13W	22, 27
179	AMC393774	WC-179	B: 7261, P: 939	15N	13W	22, 27
180	AMC393775	WC-180	B: 7261, P: 940	15N	13W	27, 22
181	AMC393776	WC-181	B: 7261, P: 941	15N	13W	22, 27
182	AMC393777	WC-182	B: 7261, P: 942	15N	13W	22, 27
183	AMC393778	WC-183	B: 7261, P: 943	15N	13W	27, 26
184	AMC393779	WC-184	B: 7261, P: 944	15N	13W	26, 23, 27, 22



35

Maintenance Fee Payment

Supplemental Attachment 6
Carlin Trend Mining Services
369 5th St., Elko, Nevada, USA
Contact: Sandi Sullivan
775-778-0668 (Ex 24)
sandisullivan@frontiernet.net



2009 AUG 24 A 8:49

RECEIVED
BLM AZ STATE OFFICE

Line#	AMC#	Name	Mohave County Book, Page	TWP	RNG	SEC
185	AMC393780	WC-185	B: 7261, P: 945	15N	13W	26
186	AMC393781	WC-186	B: 7261, P: 946	15N	13W	26, 23
187	AMC393782	WC-187	B: 7261, P: 947	15N	13W	26
188	AMC393783	WC-188	B: 7261, P: 948	15N	13W	26, 23
189	AMC393784	WC-189	B: 7261, P: 949	15N	13W	26
190	AMC393785	WC-190	B: 7261, P: 950	15N	13W	26, 23
191	AMC393786	WC-191	B: 7261, P: 951	15N	13W	26
192	AMC393787	WC-192	B: 7261, P: 952	15N	13W	26, 23
193	AMC393788	WC-193	B: 7261, P: 953	15N	13W	26
194	AMC393789	WC-194	B: 7261, P: 954	15N	13W	26, 23
195	AMC393790	WC-195	B: 7261, P: 955	15N	13W	26
196	AMC393791	WC-196	B: 7261, P: 956	15N	13W	26, 23
197	AMC393792	WC-197	B: 7261, P: 957	15N	13W	26
198	AMC393793	WC-198	B: 7261, P: 958	15N	13W	26, 23
199	AMC393794	WC-199	B: 7261, P: 959	15N	13W	26, 25
200	AMC393795	WC-200	B: 7261, P: 960	15N	13W	26, 25, 24, 23
201	AMC393796	WC-201	B: 7261, P: 961	15N	13W	25
202	AMC393797	WC-202	B: 7261, P: 962	15N	13W	25, 24
203	AMC393798	WC-203	B: 7261, P: 963	15N	13W	25
204	AMC393799	WC-204	B: 7261, P: 964	15N	13W	25, 24
205	AMC393800	WC-205	B: 7261, P: 965	15N	13W	24
206	AMC393801	WC-206	B: 7261, P: 966	15N	13W	24
207	AMC393802	WC-207	B: 7261, P: 967	15N	13W	24
208	AMC393803	WC-208	B: 7261, P: 968	15N	13W	24
209	AMC393804	WC-209	B: 7261, P: 969	15N	13W	24
210	AMC393805	WC-210	B: 7261, P: 970	15N	13W	24
211	AMC393806	WC-211	B: 7261, P: 971	15N	13W	24, 13
212	AMC393807	WC-212	B: 7261, P: 972	15N	13W	13, 24
213	AMC393808	WC-213	B: 7261, P: 973	15N	13W	13, 24
214	AMC393809	WC-214	B: 7261, P: 974	15N	13W	24, 13
215	AMC393810	WC-215	B: 7261, P: 975	15N	13W	16
216	AMC393811	WC-216	B: 7261, P: 976	15N	13W	16
217	AMC393812	WC-217	B: 7261, P: 977	15N	13W	16
218	AMC393813	WC-218	B: 7261, P: 978	15N	13W	16
219	AMC393814	WC-219	B: 7261, P: 979	15N	13W	16



35

Maintenance Fee Payment

Supplemental Attachment 1
 Carlin Trend Mining Services
 369 5th St., Elko, Nevada, USA
 Contact: Sandi Sullivan
 775-778-0668 (Ex 24)
 sandisullivan@frontiernet.net

BLM Date Stamp
 RECEIVED
 BLM AZ STATE OFFICE
 2009 AUG 24 A 8:50
 FRONTIERNET ARIZONA

Mohave

Line#	AMC#	Name	County Book, Page	TWP	RNG	SEC
1	AMC390346	DC-1	B: 7140 P:321	14N	14W	2, 3
2	AMC390347	DC-2	B: 7140 P:322	14N/15N	14W	3, 2, 35, 34
3	AMC390348	DC-3	B: 7140 P:323	14N	14W	2
4	AMC390349	DC-4	B: 7140 P:324	14N/15N	14W	2, 35
5	AMC390350	DC-5	B: 7140 P:325	14N	14W	2
6	AMC390351	DC-6	B: 7140 P:326	14N	14W	35, 2
7	AMC390352	DC-7	B: 7140 P:327	14N	14W	2
8	AMC390353	DC-8	B: 7140 P:328	14N/15N	14W	2, 35
9	AMC390354	DC-9	B: 7140 P:329	14N	14W	2
10	AMC390355	DC-10	B: 7140 P:330	14N/15N	14W	2, 35
11	AMC390356	DC-11	B: 7140 P:331	14N	14W	2, 35
12	AMC390357	DC-12	B: 7140 P:332	14N	14W	2, 35
13	AMC390358	DC-13	B: 7140 P:333	14N	14W	2, 35
14	AMC390359	DC-14	B: 7140 P:334	14N	14W	35
15	AMC390360	DC-15	B: 7140 P:335	14N	14W	35, 2
16	AMC390361	DC-16	B: 7140 P:336	14N	14W	35
17	AMC390362	DC-17	B: 7140 P:337	14N	14W	2, 3
18	AMC390363	DC-18	B: 7140 P:338	14N	14W	2, 3
19	AMC390364	DC-19	B: 7140 P:339	14N	14W	2
20	AMC390365	DC-20	B: 7140 P:340	14N	14W	2
21	AMC390366	DC-21	B: 7140 P:341	14N	14W	2
22	AMC390367	DC-22	B: 7140 P:342	14N	14W	2
23	AMC390368	DC-23	B: 7140 P:343	14N	14W	2
24	AMC390369	DC-24	B: 7140 P:344	14N	14W	2
25	AMC390370	DC-25	B: 7140 P:345	14N	14W	2
26	AMC390371	DC-26	B: 7140 P:346	14N	14W	2
27	AMC390372	DC-27	B: 7140 P:347	14N	14W	2
28	AMC390373	DC-28	B: 7140 P:348	14N	14W	2
29	AMC390374	DC-29	B: 7140 P:349	14N	14W	2
30	AMC390375	DC-30	B: 7140 P:350	14N	14W	2

inactive 10
inactive 12
inactive 14
inactive 16



Additional claims listed on supplemental attachments

No. of Claims: 26	x \$140 =
Check No:	Init.
Receipt No:	
For BLM Use Only	

(30 includes the 4 inactive)

AMC 376419
 AMC 384590
 AMC 393710

2008 AUG 20 A 10: 11
 PHOENIX, ARIZONA
 RECEIVED
 BLM AZ STATE OFFICE

Maintenance Fee Payment

Southwest Exploration Group LLC
 11636 N 119th Street
 Scottsdale, AZ 85259
 Contact: Thornwell Rogers
 480-585-4551
 TROGERSAZ@COX.NET

BLM Date Stamp

Line#	AMC#	Name	Mohave County Book, Page	TWP	RNG	SEC
1	AMC384590	WC-1	Bk 6880, Pg 376-377	15N	13W	14
2	AMC376419	WC-2	Bk 6589, Pg 983-984	15N	13W	14
3	AMC376420	WC-3	Bk 6589, Pg 985-986	15N	13W	14
4	AMC384591	WC-4	Bk 6880, Pg 378-379	15N	13W	14
5	AMC384592	WC-5	Bk 6880, Pg 380-381	15N	13W	14
6	AMC384593	WC-6	Bk 6880, Pg 382-383	15N	13W	14
7	AMC384594	WC-7	Bk 6880, Pg 384-385	15N	13W	15
8	AMC384595	WC-8	Bk 6880, Pg 386-387	15N	13W	15
9	AMC384596	WC-9	Bk 6880, Pg 388-389	15N	13W	15
10	AMC384597	WC-10	Bk 6880, Pg 390-391	15N	13W	15
11	AMC384598	WC-11	Bk 6880, Pg 392-393	15N	13W	15
12	AMC384599	WC-12	Bk 6880, Pg 394-395	15N	13W	15
13	AMC384600	WC-13	Bk 6880, Pg 396-397	15N	13W	15
14	AMC384601	WC-14	Bk 6880, Pg 398-399	15N	13W	15
15	AMC384602	WC-15	Bk 6880, Pg 400-401	15N	13W	16
16	AMC384603	WC-16	Bk 6880, Pg 402-403	15N	13W	23
17	AMC376421	WC-17	Bk 6589, Pg 987-988	15N	13W	23
18	AMC376422	WC-18	Bk 6589, Pg 989-990	15N	13W	23
19	AMC384604	WC-19	Bk 6880, Pg 404-405	15N	13W	23
20	AMC384605	WC-20	Bk 6880, Pg 406-407	15N	13W	23
21	AMC384606	WC-21	Bk 6880, Pg 408-409	15N	13W	22
22	AMC384607	WC-22	Bk 6880, Pg 410-411	15N	13W	22
23	AMC384608	WC-23	Bk 6880, Pg 412-413	15N	13W	22
24	AMC384609	WC-24	Bk 6880, Pg 414-415	15N	13W	22
25	AMC376423	WC-25	Bk 6589, Pg 991-992	15N	13W	22
26	AMC376424	WC-26	Bk 6589, Pg 993-994	15N	13W	22
27	AMC384610	WC-27	Bk 6880, Pg 416-417	15N	13W	22
28	AMC384611	WC-28	Bk 6880, Pg 418-419	15N	13W	22
29	AMC384612	WC-29	Bk 6880, Pg 420-421	15N	13W	22
30	AMC384613	WC-30	Bk 6880, Pg 422-423	15N	13W	21

Additional claims listed on supplemental attachments

No. of Claims: 245	x \$125 = 30,625
Check No: 0277	Init. TMC
Receipt No: 1766179	
For BLM Use Only	

RS 9/10/08
 ENTERED IN COMPUTER

RECEIVED
BLM AZ STATE OFFICE

Maintenance Fee Payment
Supplemental Attachment 1
Southwest Exploration Group LLC
11636 N 119th Street
Scottsdale, AZ 85259
Contact: Thornwell Rogers
480-585-4551
TROGERSAZ@COX.NET

BLM Date Stamp AUG 20 A 10:11

PHOENIX, ARIZONA

Line#	AMC#	Name	Mohave County Book, Page	TWP	RNG	SEC
31	AMC384614	WC-31	Bk 6880, Pg 424-425	15N	13W	23
32	AMC384615	WC-32	Bk 6880, Pg 426-427	15N	13W	23
33	AMC384616	WC-33	Bk 6880, Pg 428-429	15N	13W	23
34	AMC384617	WC-34	Bk 6880, Pg 430-431	15N	13W	23
35	AMC384618	WC-35	Bk 6880, Pg 432-433	15N	13W	23
36	AMC384619	WC-36	Bk 6880, Pg 434-435	15N	13W	22
37	AMC384620	WC-37	Bk 6880, Pg 436-437	15N	13W	22
38	AMC384621	WC-38	Bk 6880, Pg 438-439	15N	13W	22
39	AMC384622	WC-39	Bk 6880, Pg 440-441	15N	13W	22
40	AMC376425	WC-40	Bk 6589, Pg 995-996	15N	13W	22
41	AMC376426	WC-41	Bk 6589, Pg 997-998	15N	13W	22
42	AMC384623	WC-42	Bk 6880, Pg 442-443	15N	13W	22
43	AMC384624	WC-43	Bk 6880, Pg 444-445	15N	13W	22
44	AMC384625	WC-44	Bk 6880, Pg 446-447	15N	13W	22
45	AMC384626	WC-45	Bk 6880, Pg 448-449	15N	13W	21
46	AMC384627	WC-46	Bk 6880, Pg 450-451	15N	13W	23
47	AMC384628	WC-47	Bk 6880, Pg 452-453	15N	13W	23
48	AMC384629	WC-48	Bk 6880, Pg 454-455	15N	13W	23
49	AMC384630	WC-49	Bk 6880, Pg 456-457	15N	13W	23
50	AMC384631	WC-50	Bk 6880, Pg 458-459	15N	13W	23
51	AMC384632	WC-51	Bk 6880, Pg 460-461	15N	13W	22
52	AMC384633	WC-52	Bk 6880, Pg 462-463	15N	13W	22
53	AMC384634	WC-53	Bk 6880, Pg 464-465	15N	13W	22
54	AMC384635	WC-54	Bk 6880, Pg 466-467	15N	13W	22
55	AMC384636	WC-55	Bk 6880, Pg 468-469	15N	13W	22
56	AMC384637	WC-56	Bk 6880, Pg 470-471	15N	13W	22
57	AMC384638	WC-57	Bk 6880, Pg 472-473	15N	13W	22
58	AMC384639	WC-58	Bk 6880, Pg 474-475	15N	13W	22
59	AMC384640	WC-59	Bk 6880, Pg 476-477	15N	13W	22
60	AMC384641	WC-60	Bk 6880, Pg 478-479	15N	13W	21
61	AMC384642	WC-61	Bk 6880, Pg 480-481	15N	13W	14
62	AMC384643	WC-62	Bk 6880, Pg 482-483	15N	13W	14
63	AMC384644	WC-63	Bk 6880, Pg 484-485	15N	13W	14
64	AMC384645	WC-64	Bk 6880, Pg 486-487	15N	13W	14
65	AMC384646	WC-65	Bk 6880, Pg 488-489	15N	13W	14

Maintenance Fee Payment

Supplemental Attachment 2
Southwest Exploration Group LLC
11636 N 119th Street
Scottsdale, AZ 85259
Contact: Thornwell Rogers
480-585-4551
TROGERSAZ@COX.NET

RECEIVED
BLM AZ STATE OFFICE
2008 AUG 20 A 10: 11
PHOENIX, ARIZONA
BLM Date Stamp

Line#	AMC#	Name	Mohave County Book, Page	TWP	RNG	SEC
66	AMC384647	WC-66	Bk 6880, Pg 490-491	15N	13W	14
67	AMC384648	WC-67	Bk 6880, Pg 492-493	15N	13W	14
68	AMC384649	WC-68	Bk 6880, Pg 494-495	15N	13W	14
69	AMC384650	WC-69	Bk 6880, Pg 496-497	15N	13W	14
70	AMC384651	WC-70	Bk 6880, Pg 498-499	15N	13W	14
71	AMC384652	WC-71	Bk 6880, Pg 500-501	15N	13W	15
72	AMC384653	WC-72	Bk 6880, Pg 502-503	15N	13W	15
73	AMC384654	WC-73	Bk 6880, Pg 504-505	15N	13W	15
74	AMC384655	WC-74	Bk 6880, Pg 506-507	15N	13W	15
75	AMC384656	WC-75	Bk 6880, Pg 508-509	15N	13W	15
76	AMC384657	WC-76	Bk 6880, Pg 510-511	15N	13W	15
77	AMC384658	WC-77	Bk 6880, Pg 512-513	15N	13W	15
78	AMC384659	WC-78	Bk 6880, Pg 514-515	15N	13W	15
79	AMC384660	WC-79	Bk 6880, Pg 516-517	15N	13W	15
80	AMC384661	WC-80	Bk 6880, Pg 518-519	15N	13W	16
81	AMC384662	WC-81	Bk 6880, Pg 520-521	15N	13W	14
82	AMC384663	WC-82	Bk 6880, Pg 522-523	15N	13W	14
83	AMC384664	WC-83	Bk 6880, Pg 524-525	15N	13W	14
84	AMC384665	WC-84	Bk 6880, Pg 526-527	15N	13W	14
85	AMC384666	WC-85	Bk 6880, Pg 528-529	15N	13W	14
86	AMC384667	WC-86	Bk 6880, Pg 530-531	15N	13W	14
87	AMC384668	WC-87	Bk 6880, Pg 532-533	15N	13W	14
88	AMC384669	WC-88	Bk 6880, Pg 534-535	15N	13W	14
89	AMC384670	WC-89	Bk 6880, Pg 536-537	15N	13W	14
90	AMC384671	WC-90	Bk 6880, Pg 538-539	15N	13W	15
91	AMC384672	WC-91	Bk 6880, Pg 540-541	15N	13W	15
92	AMC384673	WC-92	Bk 6880, Pg 542-543	15N	13W	15
93	AMC384674	WC-93	Bk 6880, Pg 544-545	15N	13W	15
94	AMC384675	WC-94	Bk 6880, Pg 546-547	15N	13W	15
95	AMC384676	WC-95	Bk 6880, Pg 548-549	15N	13W	15
96	AMC384677	WC-96	Bk 6880, Pg 550-551	15N	13W	15
97	AMC384678	WC-97	Bk 6880, Pg 552-553	15N	13W	15
98	AMC384679	WC-98	Bk 6880, Pg 554-555	15N	13W	16
99	AMC384680	WC-99	Bk 6880, Pg 556-557	15N	13W	14
100	AMC384681	WC-100	Bk 6880, Pg 558-559	15N	13W	14

Maintenance Fee Payment
 Supplemental Attachment 3
 Southwest Exploration Group LLC
 11636 N 119th Street
 Scottsdale, AZ 85259
 Contact: Thornwell Rogers
 480-585-4551
 TROGERSAZ@COX.NET

RECEIVED
 BLM AZ STATE OFFICE
 2008 AUG 20 A 10:11
 PHOENIX, ARIZONA
 BLM Date Stamp

Line#	AMC#	Name	Mohave County Book, Page	TWP	RNG	SEC
101	AMC384682	WC-101	Bk 6880, Pg 560-561	15N	13W	14
102	AMC384683	WC-102	Bk 6880, Pg 562-563	15N	13W	14
103	AMC384684	WC-103	Bk 6880, Pg 564-565	15N	13W	23
104	AMC384685	WC-104	Bk 6880, Pg 566-567	15N	13W	23
105	AMC384686	WC-105	Bk 6880, Pg 568-569	15N	13W	23
106	AMC384687	WC-106	Bk 6880, Pg 570-571	15N	13W	23
107	AMC384688	WC-107	Bk 6880, Pg 572-573	15N	13W	23
108	AMC384689	WC-108	Bk 6880, Pg 574-575	15N	13W	23
109	AMC384690	WC-109	Bk 6880, Pg 576-577	15N	13W	23
110	AMC384691	WC-110	Bk 6880, Pg 578-579	15N	13W	23
111	AMC384692	WC-111	Bk 6880, Pg 580-581	15N	13W	23
112	AMC384693	WC-112	Bk 6880, Pg 582-583	15N	13W	23
113	AMC384694	WC-113	Bk 6880, Pg 584-585	15N	13W	23
114	AMC384695	WC-114	Bk 6880, Pg 586-587	15N	13W	23

Maintenance Fee Payment

Supplemental Attachment 4

Carlin Trend Mining Services

369 5th St., Elko, Nevada, USA

Contact: Sandi Sullivan

775-778-0668 (Ex 24)

Email: sandisullivan@frontiernet.net

BLM Date Stamp

PHOENIX, ARIZONA

2008 AUG 20 A 10: 12

RECEIVED
BLM
AZ STATE OFFICE

Line#	AMC#	Name	Mohave County Book, Page	TWP	RNG	SEC
115	AMC393710	WC-115	B: 7261, P: 875	15N	13W	9, 16
116	AMC393711	WC-116	B: 7261, P: 876	15N	13W	9
117	AMC393712	WC-117	B: 7261, P: 877	15N	13W	9, 16
118	AMC393713	WC-118	B: 7261, P: 878	15N	13W	9
119	AMC393714	WC-119	B: 7261, P: 879	15N	13W	9, 16
120	AMC393715	WC-120	B: 7261, P: 880	15N	13W	9
121	AMC393716	WC-121	B: 7261, P: 881	15N	13W	16, 9, 10, 15
122	AMC393717	WC-122	B: 7261, P: 882	15N	13W	122
123	AMC393718	WC-123	B: 7261, P: 883	15N	13W	15, 10
124	AMC393719	WC-124	B: 7261, P: 884	15N	13W	10
125	AMC393720	WC-125	B: 7261, P: 885	15N	13W	10, 15
126	AMC393721	WC-126	B: 7261, P: 886	15N	13W	10
127	AMC393722	WC-127	B: 7261, P: 887	15N	13W	10, 15
128	AMC393723	WC-128	B: 7261, P: 888	15N	13W	10
129	AMC393724	WC-129	B: 7261, P: 889	15N	13W	10, 15
130	AMC393725	WC-130	B: 7261, P: 890	15N	13W	10
131	AMC393726	WC-131	B: 7261, P: 891	15N	13W	10, 15
132	AMC393727	WC-132	B: 7261, P: 892	15N	13W	10
133	AMC393728	WC-133	B: 7261, P: 893	15N	13W	10, 15
134	AMC393729	WC-134	B: 7261, P: 894	15N	13W	10
135	AMC393730	WC-135	B: 7261, P: 895	15N	13W	15, 10
136	AMC393731	WC-136	B: 7261, P: 896	15N	13W	10
137	AMC393732	WC-137	B: 7261, P: 897	15N	13W	10, 15
138	AMC393733	WC-138	B: 7261, P: 898	15N	13W	10
139	AMC393734	WC-139	B: 7261, P: 899	15N	13W	10, 15, 11, 14
140	AMC393735	WC-140	B: 7261, P: 900	15N	13W	10, 11
141	AMC393736	WC-141	B: 7261, P: 901	15N	13W	14, 11
142	AMC393737	WC-142	B: 7261, P: 902	15N	13W	11
143	AMC393738	WC-143	B: 7261, P: 903	15N	13W	14, 11
144	AMC393739	WC-144	B: 7261, P: 904	15N	13W	11
145	AMC393740	WC-145	B: 7261, P: 905	15N	13W	11, 14
146	AMC393741	WC-146	B: 7261, P: 906	15N	13W	11
147	AMC393742	WC-147	B: 7261, P: 907	15N	13W	14, 11
148	AMC393743	WC-148	B: 7261, P: 908	15N	13W	11
149	AMC393744	WC-149	B: 7261, P: 909	15N	13W	11, 14

Maintenance Fee Payment

Supplemental Attachment 5


Carlin Trend Mining Services

369 5th St., Elko, Nevada, USA

Contact: Sandi Sullivan

775-778-0668 (Ex 24)

Email: sandisullivan@frontiernet.net



Line#	AMC#	Name	Mohave County Book, Page	TWP	RNG	SEC
150	AMC393745	WC-150	B: 7261, P: 910	15N	13W	11
151	AMC393746	WC-151	B: 7261, P: 911	15N	13W	11, 14
152	AMC393747	WC-152	B: 7261, P: 912	15N	13W	11
153	AMC393748	WC-153	B: 7261, P: 913	15N	13W	14, 11
154	AMC393749	WC-154	B: 7261, P: 914	15N	13W	11
155	AMC393750	WC-155	B: 7261, P: 915	15N	13W	16
156	AMC393751	WC-156	B: 7261, P: 916	15N	13W	16
157	AMC393752	WC-157	B: 7261, P: 917	15N	13W	16
158	AMC393753	WC-158	B: 7261, P: 918	15N	13W	16
159	AMC393754	WC-159	B: 7261, P: 919	15N	13W	16
160	AMC393755	WC-160	B: 7261, P: 920	15N	13W	16
161	AMC393756	WC-161	B: 7261, P: 921	15N	13W	21, 16
162	AMC393757	WC-162	B: 7261, P: 922	15N	13W	16
163	AMC393758	WC-163	B: 7261, P: 923	15N	13W	16, 21
164	AMC393759	WC-164	B: 7261, P: 924	15N	13W	16
165	AMC393760	WC-165	B: 7261, P: 925	15N	13W	21, 16
166	AMC393761	WC-166	B: 7261, P: 926	15N	13W	16
167	AMC393762	WC-167	B: 7261, P: 927	15N	13W	21
168	AMC393763	WC-168	B: 7261, P: 928	15N	13W	21
169	AMC393764	WC-169	B: 7261, P: 929	15N	13W	21
170	AMC393765	WC-170	B: 7261, P: 930	15N	13W	21
171	AMC393766	WC-171	B: 7261, P: 931	15N	13W	21
172	AMC393767	WC-172	B: 7261, P: 932	15N	13W	21
173	AMC393768	WC-173	B: 7261, P: 933	15N	13W	21, 28
174	AMC393769	WC-174	B: 7261, P: 934	15N	13W	21, 22, 27, 28
175	AMC393770	WC-175	B: 7261, P: 935	15N	13W	22, 27
176	AMC393771	WC-176	B: 7261, P: 936	15N	13W	22, 27
177	AMC393772	WC-177	B: 7261, P: 937	15N	13W	22, 27
178	AMC393773	WC-178	B: 7261, P: 938	15N	13W	22, 27
179	AMC393774	WC-179	B: 7261, P: 939	15N	13W	22, 27
180	AMC393775	WC-180	B: 7261, P: 940	15N	13W	27, 22
181	AMC393776	WC-181	B: 7261, P: 941	15N	13W	22, 27
182	AMC393777	WC-182	B: 7261, P: 942	15N	13W	22, 27
183	AMC393778	WC-183	B: 7261, P: 943	15N	13W	27, 26
184	AMC393779	WC-184	B: 7261, P: 944	15N	13W	26, 23, 27, 22

Maintenance Fee Payment

Supplemental Attachment 6


Carlin Trend Mining Services

369 5th St., Elko, Nevada, USA

Contact: Sandi Sullivan

775-778-0668 (Ex 24)

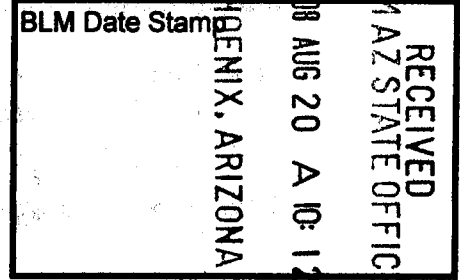
Email: sandisullivan@frontiernet.net



Line#	AMC#	Name	Mohave County Book, Page	TWP	RNG	SEC
185	AMC393780	WC-185	B: 7261, P: 945	15N	13W	26
186	AMC393781	WC-186	B: 7261, P: 946	15N	13W	26, 23
187	AMC393782	WC-187	B: 7261, P: 947	15N	13W	26
188	AMC393783	WC-188	B: 7261, P: 948	15N	13W	26, 23
189	AMC393784	WC-189	B: 7261, P: 949	15N	13W	26
190	AMC393785	WC-190	B: 7261, P: 950	15N	13W	26, 23
191	AMC393786	WC-191	B: 7261, P: 951	15N	13W	26
192	AMC393787	WC-192	B: 7261, P: 952	15N	13W	26, 23
193	AMC393788	WC-193	B: 7261, P: 953	15N	13W	26
194	AMC393789	WC-194	B: 7261, P: 954	15N	13W	26, 23
195	AMC393790	WC-195	B: 7261, P: 955	15N	13W	26
196	AMC393791	WC-196	B: 7261, P: 956	15N	13W	26, 23
197	AMC393792	WC-197	B: 7261, P: 957	15N	13W	26
198	AMC393793	WC-198	B: 7261, P: 958	15N	13W	26, 23
199	AMC393794	WC-199	B: 7261, P: 959	15N	13W	26, 25
200	AMC393795	WC-200	B: 7261, P: 960	15N	13W	26, 25, 24, 23
201	AMC393796	WC-201	B: 7261, P: 961	15N	13W	25
202	AMC393797	WC-202	B: 7261, P: 962	15N	13W	25, 24
203	AMC393798	WC-203	B: 7261, P: 963	15N	13W	25
204	AMC393799	WC-204	B: 7261, P: 964	15N	13W	25, 24
205	AMC393800	WC-205	B: 7261, P: 965	15N	13W	24
206	AMC393801	WC-206	B: 7261, P: 966	15N	13W	24
207	AMC393802	WC-207	B: 7261, P: 967	15N	13W	24
208	AMC393803	WC-208	B: 7261, P: 968	15N	13W	24
209	AMC393804	WC-209	B: 7261, P: 969	15N	13W	24
210	AMC393805	WC-210	B: 7261, P: 970	15N	13W	24
211	AMC393806	WC-211	B: 7261, P: 971	15N	13W	24, 13
212	AMC393807	WC-212	B: 7261, P: 972	15N	13W	13, 24
213	AMC393808	WC-213	B: 7261, P: 973	15N	13W	13, 24
214	AMC393809	WC-214	B: 7261, P: 974	15N	13W	24, 13
215	AMC393810	WC-215	B: 7261, P: 975	15N	13W	16
216	AMC393811	WC-216	B: 7261, P: 976	15N	13W	16
217	AMC393812	WC-217	B: 7261, P: 977	15N	13W	16
218	AMC393813	WC-218	B: 7261, P: 978	15N	13W	16
219	AMC393814	WC-219	B: 7261, P: 979	15N	13W	16

Maintenance Fee Payment

Supplemental Attachment 7
Carlin Trend Mining Services
369 5th St., Elko, Nevada, USA
Contact: Sandi Sullivan
775-778-0668 (Ex 24)
Email: sandisullivan@frontiernet.net



Line#	AMC#	Name	Mohave County Book, Page	TWP	RNG	SEC
220	AMC393815	WC-220	B: 7261, P: 980	15N	13W	16
221	AMC393816	WC-221	B: 7261, P: 981	15N	13W	16
222	AMC393817	WC-222	B: 7261, P: 982	15N	13W	16
223	AMC393818	WC-223	B: 7261, P: 983	15N	13W	21
224	AMC393819	WC-224	B: 7261, P: 984	15N	13W	16, 21
225	AMC393820	WC-225	B: 7261, P: 985	15N	13W	21
226	AMC393821	WC-226	B: 7261, P: 986	15N	13W	16, 21
227	AMC393822	WC-227	B: 7261, P: 987	15N	13W	21
228	AMC393823	WC-228	B: 7261, P: 988	15N	13W	16, 21
229	AMC393824	WC-229	B: 7261, P: 989	15N	13W	21
230	AMC393825	WC-230	B: 7261, P: 990	15N	13W	16, 21
231	AMC393826	WC-231	B: 7261, P: 991	15N	13W	21
232	AMC393827	WC-232	B: 7261, P: 992	15N	13W	21
233	AMC393828	WC-233	B: 7261, P: 993	15N	13W	21
234	AMC393829	WC-234	B: 7261, P: 994	15N	13W	21
235	AMC393830	WC-235	B: 7261, P: 995	15N	13W	21
236	AMC393831	WC-236	B: 7261, P: 996	15N	13W	21
237	AMC393832	WC-237	B: 7261, P: 997	15N	13W	21
238	AMC393833	WC-238	B: 7261, P: 998	15N	13W	21, 28
239	AMC393834	WC-239	B: 7261, P: 999	15N	13W	21, 28
240	AMC393835	WC-240	B: 7261, P: 1000	15N	13W	21, 28
241	AMC393836	WC-241	B: 7262, P: 1	15N	13W	21, 28
242	AMC393837	WC-242	B: 7262, P: 2	15N	13W	21, 28
243	AMC393838	WC-243	B: 7262, P: 3	15N	13W	21, 28
244	AMC393839	WC-244	B: 7262, P: 4	15N	13W	21, 28
245	AMC393840	WC-245	B: 7262, P: 5	15N	13W	21, 28

United States Department of the Interior

Bureau of Land Management

BUSINESS & SUPPORT SVCS DIV

ONE N CENTRAL AVE SUITE 800

PHOENIX, AZ 85004 -4427

Phone: (602) 417-9200

Receipt

No:

1766179

Transaction #: 1823792

Date of Transaction: 08/20/2008

CUSTOMER: SOUTHWEST EXPLORATION GRP LLC
11636 N 119TH ST
SCOTTSDALE, AZ 85259

LINE #	QTY	DESCRIPTION	REMARKS	UNIT PRICE	TOTAL
1	1.00	LOCATABLE MINERALS / MINING CLAIMS-NOT NEW-UNADJUD, ONE AUTH NO. ONLY / MINING CLAIM MONEY RECEIVED (455) CASES: AMC384590/\$30625.00	MAINT 2009/245	- n/a -	30625.00
TOTAL:					\$30,625.00

PAYMENT INFORMATION

1	AMOUNT:	\$30,625.00	POSTMARKED:	N/A
	TYPE:	CHECK	RECEIVED:	08/20/2008
	CHECK NO:	0277		
	NAME:	SOUTHWEST EXPLORATION GRP LLC 11636 N 119TH ST SCOTTSDALE AZ 85259		

REMARKS

ON CHECK STATES US FUNDS

This receipt was generated by the automated BLM Collections and Billing System and is a paper representation of a portion of the official electronic record contained therein.

AMC 376419
 AMC 384590

Maintenance Fee Payment

Southwest Exploration Group LLC
 11636 N 119th Street
 Scottsdale, AZ 85259
 Contact: Thornwell Rogers
 480-585-4551
 TROGERSAZ@COX.NET

BLM Date Stamp
 2007 AUG 28 P 12: 52
 PHOENIX, ARIZONA
 RECEIVED
 BLM, AZ STATE OFFICE

Line#	AMC#	Name	County Book, Page	TWP	RNG	SEC
1	AMC384590	WC-1	Bk 6880, Pg 376-377	15N	13W	14
2	AMC376419	WC-2	Bk 6589, Pg 983-984	15N	13W	14
3	AMC376420	WC-3	Bk 6589, Pg 985-986	15N	13W	14
4	AMC384591	WC-4	Bk 6880, Pg 378-379	15N	13W	14
5	AMC384592	WC-5	Bk 6880, Pg 380-381	15N	13W	14
6	AMC384593	WC-6	Bk 6880, Pg 382-383	15N	13W	15
7	AMC384594	WC-7	Bk 6880, Pg 384-385	15N	13W	15
8	AMC384595	WC-8	Bk 6880, Pg 386-387	15N	13W	15
9	AMC384596	WC-9	Bk 6880, Pg 388-389	15N	13W	15
10	AMC384597	WC-10	Bk 6880, Pg 390-391	15N	13W	15
11	AMC384598	WC-11	Bk 6880, Pg 392-393	15N	13W	15
12	AMC384599	WC-12	Bk 6880, Pg 394-395	15N	13W	15
13	AMC384600	WC-13	Bk 6880, Pg 396-397	15N	13W	15
14	AMC384601	WC-14	Bk 6880, Pg 398-399	15N	13W	15
15	AMC384602	WC-15	Bk 6880, Pg 400-401	15N	13W	16
16	AMC384603	WC-16	Bk 6880, Pg 402-403	15N	13W	23
17	AMC376421	WC-17	Bk 6589, Pg 987-988	15N	13W	23
18	AMC376422	WC-18	Bk 6589, Pg 989-990	15N	13W	23
19	AMC384604	WC-19	Bk 6880, Pg 404-405	15N	13W	23
20	AMC384605	WC-20	Bk 6880, Pg 406-407	15N	13W	23
21	AMC384606	WC-21	Bk 6880, Pg 408-409	15N	13W	22
22	AMC384607	WC-22	Bk 6880, Pg 410-411	15N	13W	22
23	AMC384608	WC-23	Bk 6880, Pg 412-413	15N	13W	22
24	AMC384609	WC-24	Bk 6880, Pg 414-415	15N	13W	22
25	AMC376423	WC-25	Bk 6589, Pg 991-992	15N	13W	22
26	AMC376424	WC-26	Bk 6589, Pg 993-994	15N	13W	22
27	AMC384610	WC-27	Bk 6880, Pg 416-417	15N	13W	22
28	AMC384611	WC-28	Bk 6880, Pg 418-419	15N	13W	22
29	AMC384612	WC-29	Bk 6880, Pg 420-421	15N	13W	22
30	AMC384613	WC-30	Bk 6880, Pg 422-423	15N	13W	21

Additional claims listed on supplemental attachments

No. of Claims:	114	x \$125 =	\$14,250.00
Check No:	1045	Init.	TR
Receipt No:	1555141		
For BLM Use Only			

384590-695
 376419-426

RE 9/20/07

Maintenance Fee Payment
Supplemental Attachment 1
 Southwest Exploration Group LLC
 11636 N 119th Street
 Scottsdale, AZ 85259
 Contact: Thornwell Rogers
 480-585-4551
 TROGERSAZ@COX.NET

BLM Date Stamp
 PHOENIX, ARIZONA
 2007 AUG 28 P 12: 52
 BLM RECEIVED
 AZ STATE OFFICE

Line#	AMC#	Name	Mohave County Book, Page	TWP	RNG	SEC
31	AMC384614	WC-31	Bk 6880, Pg 424-425	15N	13W	23
32	AMC384615	WC-32	Bk 6880, Pg 426-427	15N	13W	23
33	AMC384616	WC-33	Bk 6880, Pg 428-429	15N	13W	23
34	AMC384617	WC-34	Bk 6880, Pg 430-431	15N	13W	23
35	AMC384618	WC-35	Bk 6880, Pg 432-433	15N	13W	23
36	AMC384619	WC-36	Bk 6880, Pg 434-435	15N	13W	22
37	AMC384620	WC-37	Bk 6880, Pg 436-437	15N	13W	22
38	AMC384621	WC-38	Bk 6880, Pg 438-439	15N	13W	22
39	AMC384622	WC-39	Bk 6880, Pg 440-441	15N	13W	22
40	AMC376425	WC-40	Bk 6589, Pg 995-996	15N	13W	22
41	AMC376426	WC-41	Bk 6589, Pg 997-998	15N	13W	22
42	AMC384623	WC-42	Bk 6880, Pg 442-443	15N	13W	22
43	AMC384624	WC-43	Bk 6880, Pg 444-445	15N	13W	22
44	AMC384625	WC-44	Bk 6880, Pg 446-447	15N	13W	22
45	AMC384626	WC-45	Bk 6880, Pg 448-449	15N	13W	21
46	AMC384627	WC-46	Bk 6880, Pg 450-451	15N	13W	23
47	AMC384628	WC-47	Bk 6880, Pg 452-453	15N	13W	23
48	AMC384629	WC-48	Bk 6880, Pg 454-455	15N	13W	23
49	AMC384630	WC-49	Bk 6880, Pg 456-457	15N	13W	23
50	AMC384631	WC-50	Bk 6880, Pg 458-459	15N	13W	23
51	AMC384632	WC-51	Bk 6880, Pg 460-461	15N	13W	22
52	AMC384633	WC-52	Bk 6880, Pg 462-463	15N	13W	22
53	AMC384634	WC-53	Bk 6880, Pg 464-465	15N	13W	22
54	AMC384635	WC-54	Bk 6880, Pg 466-467	15N	13W	22
55	AMC384636	WC-55	Bk 6880, Pg 468-469	15N	13W	22
56	AMC384637	WC-56	Bk 6880, Pg 470-471	15N	13W	22
57	AMC384638	WC-57	Bk 6880, Pg 472-473	15N	13W	22
58	AMC384639	WC-58	Bk 6880, Pg 474-475	15N	13W	22
59	AMC384640	WC-59	Bk 6880, Pg 476-477	15N	13W	22
60	AMC384641	WC-60	Bk 6880, Pg 478-479	15N	13W	21
61	AMC384642	WC-61	Bk 6880, Pg 480-481	15N	13W	14
62	AMC384643	WC-62	Bk 6880, Pg 482-483	15N	13W	14
63	AMC384644	WC-63	Bk 6880, Pg 484-485	15N	13W	14
64	AMC384645	WC-64	Bk 6880, Pg 486-487	15N	13W	14
65	AMC384646	WC-65	Bk 6880, Pg 488-489	15N	13W	14

Maintenance Fee Payment
Supplemental Attachment 2
 Southwest Exploration Group LLC
 11636 N 119th Street
 Scottsdale, AZ 85259
 Contact: Thornwell Rogers
 480-585-4551
 TROGERSAZ@COX.NET

RECEIVED
 B.L.M. AZ STATE OFFICE
 201 AUG 28 P 12:52
 PHOENIX, ARIZONA
 BLM Date Stamp

Line#	AMC#	Name	Mohave County Book, Page	TWP	RNG	SEC
66	AMC384647	WC-66	Bk 6880, Pg 490-491	15N	13W	14
67	AMC384648	WC-67	Bk 6880, Pg 492-493	15N	13W	14
68	AMC384649	WC-68	Bk 6880, Pg 494-495	15N	13W	14
69	AMC384650	WC-69	Bk 6880, Pg 496-497	15N	13W	14
70	AMC384651	WC-70	Bk 6880, Pg 498-499	15N	13W	15
71	AMC384652	WC-71	Bk 6880, Pg 500-501	15N	13W	15
72	AMC384653	WC-72	Bk 6880, Pg 502-503	15N	13W	15
73	AMC384654	WC-73	Bk 6880, Pg 504-505	15N	13W	15
74	AMC384655	WC-74	Bk 6880, Pg 506-507	15N	13W	15
75	AMC384656	WC-75	Bk 6880, Pg 508-509	15N	13W	15
76	AMC384657	WC-76	Bk 6880, Pg 510-511	15N	13W	15
77	AMC384658	WC-77	Bk 6880, Pg 512-513	15N	13W	15
78	AMC384659	WC-78	Bk 6880, Pg 514-515	15N	13W	15
79	AMC384660	WC-79	Bk 6880, Pg 516-517	15N	13W	16
80	AMC384661	WC-80	Bk 6880, Pg 518-519	15N	13W	14
81	AMC384662	WC-81	Bk 6880, Pg 520-521	15N	13W	14
82	AMC384663	WC-82	Bk 6880, Pg 522-523	15N	13W	14
83	AMC384664	WC-83	Bk 6880, Pg 524-525	15N	13W	14
84	AMC384665	WC-84	Bk 6880, Pg 526-527	15N	13W	14
85	AMC384666	WC-85	Bk 6880, Pg 528-529	15N	13W	14
86	AMC384667	WC-86	Bk 6880, Pg 530-531	15N	13W	14
87	AMC384668	WC-87	Bk 6880, Pg 532-533	15N	13W	14
88	AMC384669	WC-88	Bk 6880, Pg 534-535	15N	13W	14
89	AMC384670	WC-89	Bk 6880, Pg 536-537	15N	13W	15
90	AMC384671	WC-90	Bk 6880, Pg 538-539	15N	13W	15
91	AMC384672	WC-91	Bk 6880, Pg 540-541	15N	13W	15
92	AMC384673	WC-92	Bk 6880, Pg 542-543	15N	13W	15
93	AMC384674	WC-93	Bk 6880, Pg 544-545	15N	13W	15
94	AMC384675	WC-94	Bk 6880, Pg 546-547	15N	13W	15
95	AMC384676	WC-95	Bk 6880, Pg 548-549	15N	13W	15
96	AMC384677	WC-96	Bk 6880, Pg 550-551	15N	13W	15
97	AMC384678	WC-97	Bk 6880, Pg 552-553	15N	13W	15
98	AMC384679	WC-98	Bk 6880, Pg 554-555	15N	13W	16
99	AMC384680	WC-99	Bk 6880, Pg 556-557	15N	13W	14
100	AMC384681	WC-100	Bk 6880, Pg 558-559	15N	13W	14

Maintenance Fee Payment
Supplemental Attachment 3
 Southwest Exploration Group LLC
 11636 N 119th Street
 Scottsdale, AZ 85259
 Contact: Thornwell Rogers
 480-585-4551
TROGERSAZ@COX.NET

RECEIVED
 B.L.M. AZ STATE OFFICE
 PHOENIX, ARIZONA
 2007 AUG 28 P 12: 52
 BLM Date Stamp

Line#	AMC#	Name	Mohave County Book, Page	TWP	RNG	SEC
101	AMC384682	WC-101	Bk 6880, Pg 560-561	15N	13W	14
102	AMC384683	WC-102	Bk 6880, Pg 562-563	15N	13W	14
103	AMC384684	WC-103	Bk 6880, Pg 564-565	15N	13W	23
104	AMC384685	WC-104	Bk 6880, Pg 566-567	15N	13W	23
105	AMC384686	WC-105	Bk 6880, Pg 568-569	15N	13W	23
106	AMC384687	WC-106	Bk 6880, Pg 570-571	15N	13W	23
107	AMC384688	WC-107	Bk 6880, Pg 572-573	15N	13W	23
108	AMC384689	WC-108	Bk 6880, Pg 574-575	15N	13W	23
109	AMC384690	WC-109	Bk 6880, Pg 576-577	15N	13W	23
110	AMC384691	WC-110	Bk 6880, Pg 578-579	15N	13W	23
111	AMC384692	WC-111	Bk 6880, Pg 580-581	15N	13W	23
112	AMC384693	WC-112	Bk 6880, Pg 582-583	15N	13W	23
113	AMC384694	WC-113	Bk 6880, Pg 584-585	15N	13W	23
114	AMC384695	WC-114	Bk 6880, Pg 586-587	15N	13W	23

United States Department of the Interior
Bureau of Land Management
 BUSINESS & SUPPORT SVCS DIV
 ONE N CENTRAL AVE SUITE 800
 PHOENIX, AZ 85004 -4427
 Phone: (602) 417-9200

Receipt

No: 1555141

Transaction #: 1606727	
Date of Transaction: 08/28/2007	
CUSTOMER:	SOUTHWEST EXPLORATION GROUP LLC 11636 N 119TH STREET SCOTTSDALE, AZ 85259

LINE #	QTY	DESCRIPTION	REMARKS	UNIT PRICE	TOTAL
1	1.00	LOCATABLE MINERALS / MINING CLAIMS- NOT NEW-UNADJUD, ONE AUTH NO. ONLY / MINING CLAIM MONEY RECEIVED (455) CASES: AMC384590/\$14250.00	MAINT 2008 (114)	- n/a -	14250.00
TOTAL:					\$14,250.00

PAYMENT INFORMATION			
1	AMOUNT:	\$14,250.00	POSTMARKED: N/A
	TYPE:	CHECK	RECEIVED: 08/28/2007
	CHECK NO:	1045	
	NAME:	SOUTHWEST EXPLORATION GROUP LLC 11636 N 119TH STREET SCOTTSDALE AZ 85259	

REMARKS

This receipt was generated by the automated BLM Collections and Billing System and is a paper representation of a portion of the official electronic record contained therein.

NOTICE!!

These documents have been scanned!

Do not place un-scanned documents beneath this notice!

Do not remove this notice from this file!

GPO Jacket No. 560-102
Print Order 61540
Rise Business Services, LLC
Job=AZ15 5/28/2019



Box Number= AZ15088



Claim Begin-End: AMC384590-AMC384695

5 Miscellaneous



AZ15088-2

AMC384552-AMC385381

**NO
DOCUMENTS
FOUND**

NO DOCUMENTS FOUND
NO DOCUMENTS FOUND

NOTICE!!

These documents have been scanned!

Do not place un-scanned documents beneath this notice!

Do not remove this notice from this file!

GPO Jacket No. 560-102
Print Order 61540
Rise Business Services, LLC
Job=AZ15 5/28/2019



Box Number= AZ15088



Claim Begin-End: AMC384590-AMC384695

6 Location Notices-Amendments and Supporting Documents



AZ15088-2

AMC384552-AMC385381

MINING CLAIM STATUS REPORT

Data Entry ok
MTP CHECKED BY ✓
GEO CHECKED BY ✓

LEAD SERIAL NO. AMC 384590 THROUGH AMC 384695

# <u>106</u> LODE	LOCATION FEE @ \$30 =	\$ <u>3,180</u>
# _____ PLACER	PROCESSING FEE @ \$15 =	\$ <u>1,590</u>
# _____ ASSOCIATION PL	MAINTENANCE FEE @ \$125 =	\$ <u>13,250</u>
# _____ MILL SITE	OVERAGE	\$ _____
# _____ TUNNEL SITE	SHORTAGE	\$ _____
	OTHER FEES	\$ _____
ENOUGH LOCATORS	TOTAL	\$ <u>18,020⁰⁰</u> <u>ok</u>
YES [] NO []		

OVER-THE-COUNTER [] MAIL TIMELY FILED: YES NO []

LEGAL DESCRIPTION: T 15N R 13W SEC 14, 15, 16, 23, 22 -
 T _____ R _____ SEC _____
 T _____ R _____ SEC _____
 T _____ R _____ SEC _____

BLM FOREST SERVICE [] _____ SUBJ TO PL 359: YES [] NO []

WILDERNESS AREA: NO YES [] _____

SPLIT ESTATE: SX [] PX [] SRHA [] OTHER [] _____ N/A []
 PROPER NOTICE FILED IF LOCATED ON SRHA LANDS-YES [] NO [] N/A []

RECONVEYED MINERALS ON BLM LANDS REQUIRE OPENING ORDERS
 FROM 1944 TO 1993. OPEN TO ENTRY ON: Sec 16 9-30-1987 N/A []
52N2

COMMENTS/STATUS: VOID [] PARTIALLY VOID PVT MINERALS []
 WITHDRAWN LANDS [] OTHER [] WC 80, 81
Homestead patent 450685 - Sec 14
Surface & Minerals are private

Claimant acknowledges that portions of the following claim(s) site(s) may be void or voidable. _____

 Signature of claimant
 FINAL ADJUDICATION TR DATE 1-22-08

April 23, 07

4-	7
5-	31
6-	30
7-	12
	<hr/>
	80 Days

COPY

LOCATION NOTICE FOR LODE MINING CLAIM

NOTICE IS HEREBY GIVEN that the WC - 1 lode mining claim has been located by Southwest Exploration Group LLC, whose current mailing address is

11636 N 119th Street, Scottsdale, AZ 85259

The general course of this claim is North-South and it is situated in Mohave County, Arizona.

This claim is 1500 feet in length and 600 feet in width. This claim runs from the location monument on which this location notice is posted approximately 20 feet in a South direction to the South end line and 1480 feet in a North direction to the North end line. This claim is marked by six monuments, one at each corner and one at the center of each end line of the claim.

The location monument on which this notice is posted is situated within Section 14, Township 15 N, Range 13 W, Gila Salt River Base and Meridian, Arizona and this claim encompasses portions of the following quarter section (s), section (s), Township (s) and Range (s) SW 1/4 & SE 1/4, sec 14, T15N, R13W, Gila Salt River Base and Meridian, Arizona.

The locality of this claim with reference to some natural object or permanent monument and additional information (if any) concerning its locality are as follows: NE corner of claim is 3260 feet N63E from NE corner of section 22, T15N, R13W

DATED AND POSTED on the ground this 24 day of April, 2007

LOCATOR (s)
Daniel P. Laux
Daniel P. Laux

PHOENIX, ARIZONA

2007 JUL 12 P 2:56

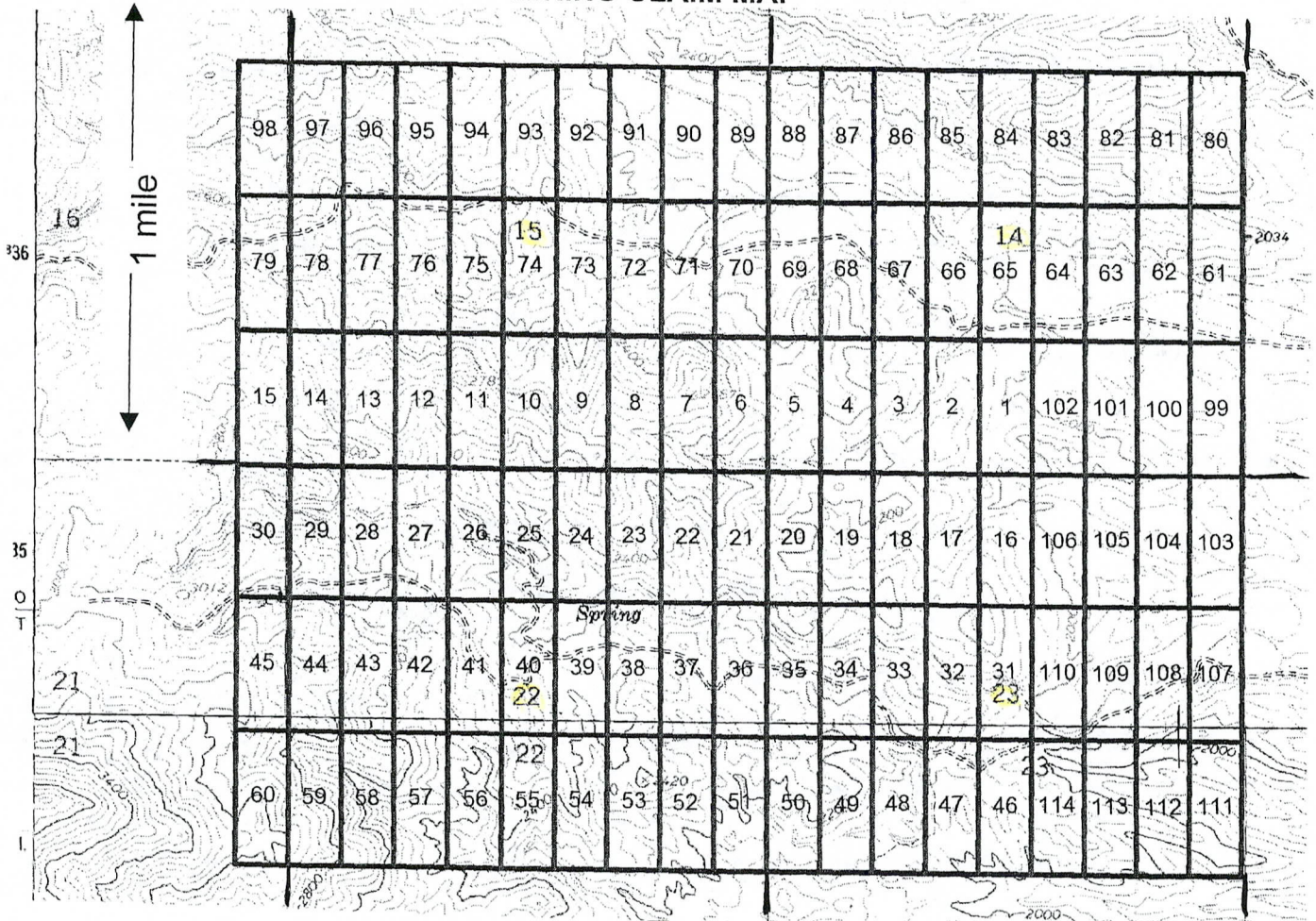
RECEIVED
B.L.M. AZ STATE OFFICE

AMC 384590

2

COPY

MINING CLAIM MAP



Scale : 1" = 2000 feet

1. The above map depicts the WC-1 mining claim, which is located in Section (s) 14, Township 15 N, Range 13 W, Gila and Salt River Base and Meridian, Mohave County, Arizona.

2. The type of corner and location monuments used are as follows: wood 2x2s

3. The bearings and distances in degrees and feet between claim corners are as depicted on the map.

Form MCF100a
Revised July 2005

This form is available from the Arizona Department of Mines & Mineral Resources and may be reproduced.

LOCATION NOTICE FOR LODE MINING CLAIM

NOTICE IS HEREBY GIVEN that the WC - 4 lode mining claim has been located by Southwest Exploration Group LLC, whose current mailing address is

11636 N 119th Street, Scottsdale, AZ 85259

The general course of this claim is North-South and it is situated in Mohave County, Arizona.

This claim is 1500 feet in length and 600 feet in width. This claim runs from the location monument on which this location notice is posted approximately 20 feet in a South direction to the South end line and 1480 feet in a North direction to the North end line. This claim is marked by six monuments, one at each corner and one at the center of each end line of the claim.

The location monument on which this notice is posted is situated within Section 14, Township 15 N, Range 13 W, Gila Salt River Base and Meridian, Arizona and this claim encompasses portions of the following quarter section (s), section (s), Township (s) and Range (s) SW 1/4, Sec 14, T15N, R13W, Gila Salt River Base and Meridian, Arizona.

The locality of this claim with reference to some natural object or permanent monument and additional information (if any) concerning its locality are as follows: NE corner of claim is 1880 feet N38E from NE corner of section 22, T15N, R13W

DATED AND POSTED on the ground this 24 day of April, 2007

LOCATOR (s)

Michael R. Pawlowski
Michael R. Pawlowski

PHOENIX, ARIZONA

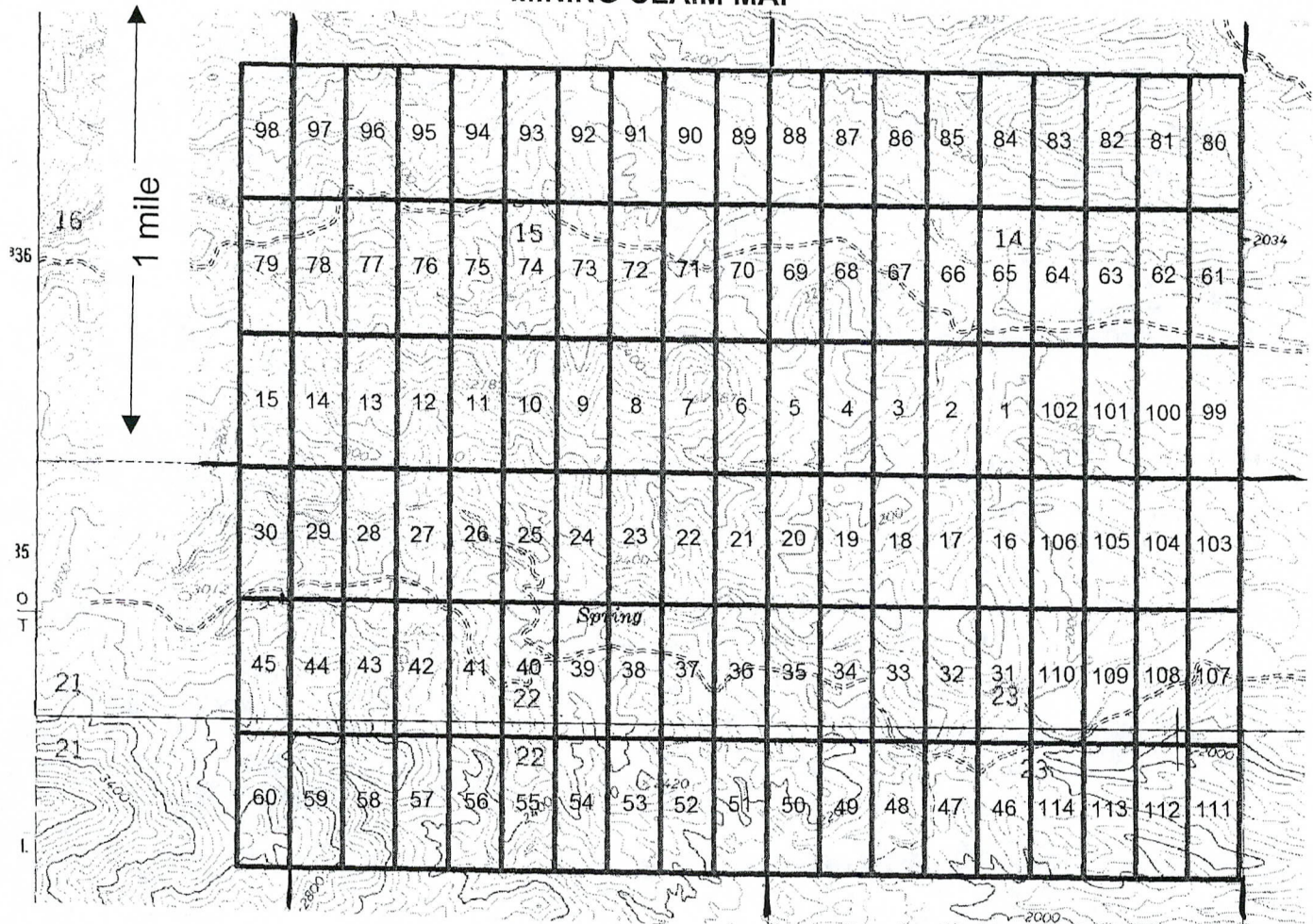
2001 JUL 12 P 2:57

RECEIVED
B.L.M. AZ STATE OFFICE

ANG 384591

N

MINING CLAIM MAP



Scale : 1" = 2000 feet



1. The above map depicts the WC-4 mining claim, which is located in Section (s) 14, Township 15 N, Range 13 W, Gila and Salt River Base and Meridian, Mohave County, Arizona.

2. The type of corner and location monuments used are as follows: wood 2x2s

3. The bearings and distances in degrees and feet between claim corners are as depicted on the map.

Form MCF100a
Revised July 2005

LOCATION NOTICE FOR LODE MINING CLAIM

NOTICE IS HEREBY GIVEN that the WC - 5 lode mining claim has been located by Southwest Exploration Group LLC, whose current mailing address is

11636 N 119th Street, Scottsdale, AZ 85259

The general course of this claim is North-South and it is situated in Mohave County, Arizona.

This claim is 1500 feet in length and 600 feet in width. This claim runs from the location monument on which this location notice is posted approximately 20 feet in a South direction to the South end line and 1480 feet in a North direction to the North end line. This claim is marked by six monuments, one at each corner and one at the center of each end line of the claim.

The location monument on which this notice is posted is situated within Section 14, Township 15 N, Range 13 W, Gila Salt River Base and Meridian, Arizona and this claim encompasses portions of the following quarter section (s), section (s), Township (s) and Range (s) SW 1/4, sec 14, T15N, R13W, Gila Salt River Base and Meridian, Arizona.

The locality of this claim with reference to some natural object or permanent monument and additional information (if any) concerning its locality are as follows: NE corner of claim is 1590 feet NZIE from NE corner of section 22, T15N, R13W

DATED AND POSTED on the ground this 24 day of April, 2007

LOCATOR (s)

Michael R. Pawlowski
Michael R. PAWlowski

PHOENIX, ARIZONA

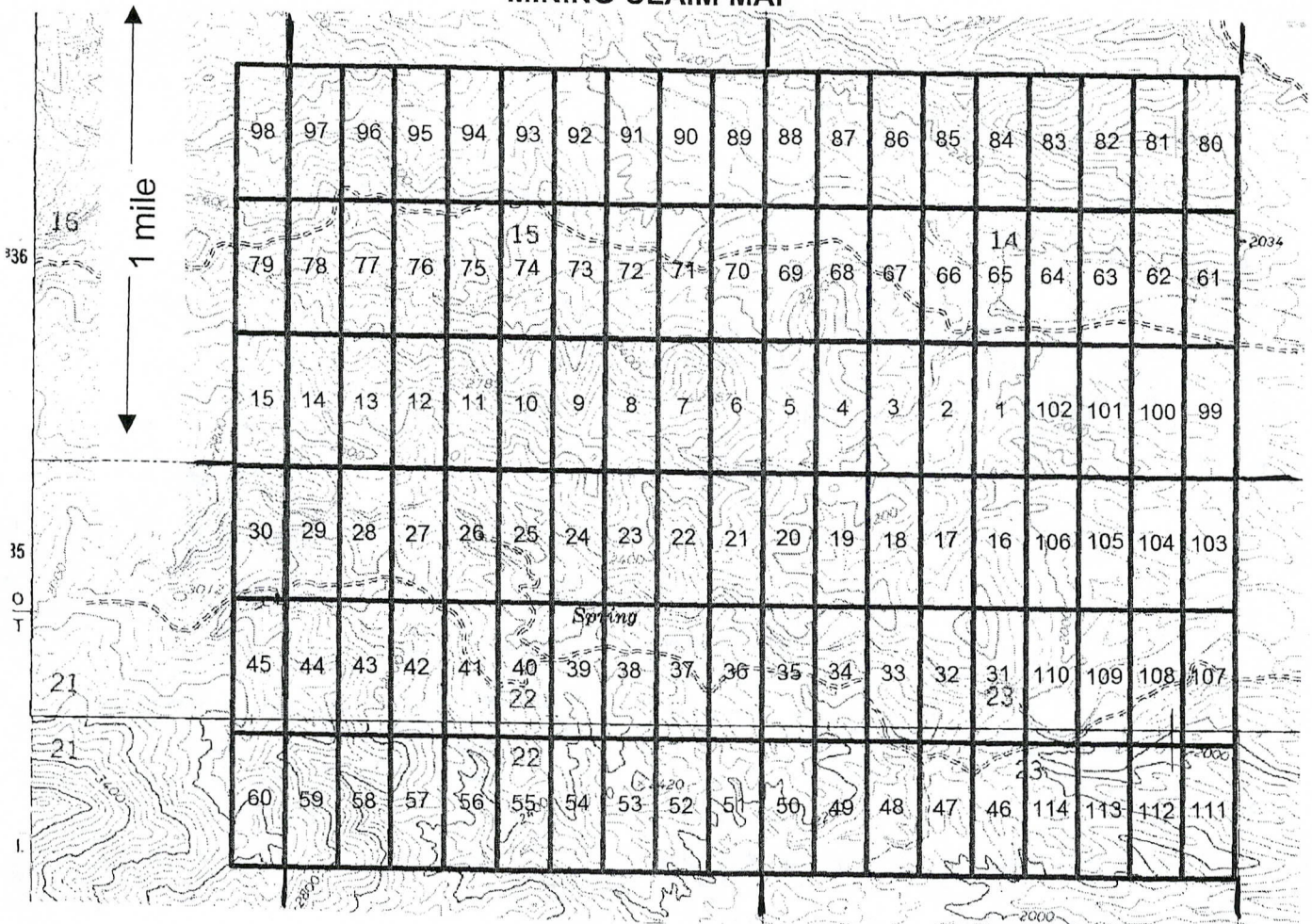
2007 JUL 12 P 2:51

RECEIVED
BLM. AZ STATE OFFICE

AMC 384592

✓

MINING CLAIM MAP



Scale : 1" = 2000 feet



1. The above map depicts the WC-5 mining claim, which is located in Section (s) 14, Township 15 N, Range 13 W, Gila and Salt River Base and Meridian, Mohave County, Arizona.

2. The type of corner and location monuments used are as follows: wood 2x2s

3. The bearings and distances in degrees and feet between claim corners are as depicted on the map.

Form MCF100a
Revised July 2005

This form is available from the **Arizona Department of Mines & Mineral Resources** and may be reproduced.

LOCATION NOTICE FOR LODE MINING CLAIM

NOTICE IS HEREBY GIVEN that the WC - 6 lode mining claim has been located by Southwest Exploration Group LLC, whose current mailing address is 11636 N 119th Street, Scottsdale, AZ 85259.

The general course of this claim is North-South and it is situated in Mohave County, Arizona.

This claim is 1500 feet in length and 600 feet in width. This claim runs from the location monument on which this location notice is posted approximately 20 feet in a South direction to the South end line and 1480 feet in a North direction to the North end line. This claim is marked by six monuments, one at each corner and one at the center of each end line of the claim.

The location monument on which this notice is posted is situated within Section 15, Township 15 N, Range 13 W, Gila Salt River Base and Meridian, Arizona and this claim encompasses portions of the following quarter section (s), section (s), Township (s) and Range (s) SE 1/4, sec 15, T15N, R13W, Gila Salt River Base and Meridian, Arizona.

The locality of this claim with reference to some natural object or permanent monument and additional information (if any) concerning its locality are as follows: NE corner of claim is 1480 feet north from NE corner of section 22, T15N, R13W

DATED AND POSTED on the ground this 24 day of April, 2007

LOCATOR (s)
Michael R. Pawlowski
Michael R. Pawlowski

PHOENIX, ARIZONA


2007 JUL 12 P 2:57

RECEIVED
B.L.M. AZ STATE OFFICE

AMC 384593

2

MINING CLAIM MAP



Scale : 1" = 2000 feet



1. The above map depicts the WC-6 mining claim, which is located in Section (s) 15, Township 15 N, Range 13 W, Gila and Salt River Base and Meridian, Mohave County, Arizona.

2. The type of corner and location monuments used are as follows: wood 2x2s

3. The bearings and distances in degrees and feet between claim corners are as depicted on the map.

Form MCF100a
Revised July 2005

This form is available from the **Arizona Department of Mines & Mineral Resources** and may be reproduced.

LOCATION NOTICE FOR LODE MINING CLAIM

NOTICE IS HEREBY GIVEN that the WC - 7 lode mining claim has been located by Southwest Exploration Group LLC, whose current mailing address is

11636 N 119th Street, Scottsdale, AZ 85259

The general course of this claim is North-South and it is situated in Mohave County, Arizona.

This claim is 1500 feet in length and 600 feet in width. This claim runs from the location monument on which this location notice is posted approximately 20 feet in a South direction to the South end line and 1480 feet in a North direction to the North end line. This claim is marked by six monuments, one at each corner and one at the center of each end line of the claim.

The location monument on which this notice is posted is situated within Section 15, Township 15 N, Range 13 W, Gila Salt River Base and Meridian, Arizona and this claim encompasses portions of the following quarter section (s), section (s), Township (s) and Range (s) SE 1/4, sec 15, T15N, R13W, Gila Salt River Base and Meridian, Arizona.

The locality of this claim with reference to some natural object or permanent monument and additional information (if any) concerning its locality are as follows: NE corner of claim is 1590 feet NZIW from NE corner of section 22, T15N, R13W

DATED AND POSTED on the ground this 24 day of April, 2007


LOCATOR (s)
Michael R. Pawlowski
Michael R. Pawlowski

PHOENIX, ARIZONA
2007 JUL 12 P 2: 57
RECEIVED
B.L.M. AZ STATE OFFICE

AMC 384594

✓

MINING CLAIM MAP



Scale : 1" = 2000 feet



1. The above map depicts the WC-7 mining claim, which is located in Section (s) 15, Township 15 N, Range 13 W, Gila and Salt River Base and Meridian, Mohave County, Arizona.

2. The type of corner and location monuments used are as follows: wood 2x2s

3. The bearings and distances in degrees and feet between claim corners are as depicted on the map.

Form MCF100a
Revised July 2005

This form is available from the **Arizona Department of Mines & Mineral Resources** and may be reproduced.

LOCATION NOTICE FOR LODE MINING CLAIM

NOTICE IS HEREBY GIVEN that the WC - 8 lode mining claim has been located by Southwest Exploration Group LLC, whose current mailing address is 11636 N 119th Street, Scottsdale, AZ 85259.

The general course of this claim is North-South and it is situated in Mohave County, Arizona.

This claim is 1500 feet in length and 600 feet in width. This claim runs from the location monument on which this location notice is posted approximately 20 feet in a South direction to the South end line and 1480 feet in a North direction to the North end line. This claim is marked by six monuments, one at each corner and one at the center of each end line of the claim.

The location monument on which this notice is posted is situated within Section 15, Township 15 N, Range 13 W, Gila Salt River Base and Meridian, Arizona and this claim encompasses portions of the following quarter section (s), section (s), Township (s) and Range (s) SE 1/4, sec 15, T15N, R13W, Gila Salt River Base and Meridian, Arizona.

The locality of this claim with reference to some natural object or permanent monument and additional information (if any) concerning its locality are as follows: NE corner of claim is 1880 feet N38W from NE corner of section 22, T15N, R13W

DATED AND POSTED on the ground this 24 day of April, 2007


PHOENIX, ARIZONA
2007 JUL 12 P 2:51
RECEIVED
B.L.M. AZ STATE OFFICE

LOCATOR (s)
Michael R. Pawlowski
Michael R. Pawlowski

AMC 384595

2

MINING CLAIM MAP



Scale : 1" = 2000 feet



1. The above map depicts the WC-8 mining claim, which is located in Section (s) 15, Township 15 N, Range 13 W, Gila and Salt River Base and Meridian, Mohave County, Arizona.

2. The type of corner and location monuments used are as follows: wood 2 x 2 s

3. The bearings and distances in degrees and feet between claim corners are as depicted on the map.

Form MCF100a
Revised July 2005

LOCATION NOTICE FOR LODE MINING CLAIM

NOTICE IS HEREBY GIVEN that the WC - 9 lode mining claim has been located by Southwest Exploration Group LLC, whose current mailing address is

11636 N 119th Street, Scottsdale, AZ 85259

The general course of this claim is North-South and it is situated in Mohave County, Arizona.

This claim is 1500 feet in length and 600 feet in width. This claim runs from the location monument on which this location notice is posted approximately 20 feet in a South direction to the South end line and 1480 feet in a North direction to the North end line. This claim is marked by six monuments, one at each corner and one at the center of each end line of the claim.

The location monument on which this notice is posted is situated within Section 15, Township 15 N, Range 13 W, Gila Salt River Base and Meridian, Arizona and this claim encompasses portions of the following quarter section (s), section (s), Township (s) and Range (s) SE 1/4, sec 15, T15N, R13W, Gila Salt River Base and Meridian, Arizona.

The locality of this claim with reference to some natural object or permanent monument and additional information (if any) concerning its locality are as follows: NE corner of claim is 2290 feet N50W from NE corner of section 22, T15N, R13W

DATED AND POSTED on the ground this 24 day of April, 2007

PHOENIX, ARIZONA

LOCATOR (s)

Michael R. Pawlowski
Michael R. Pawlowski


2007 JUL 12 P 2:57

B.L.M. AZ STATE OFFICE
RECEIVED

AMC 384596

✓

MINING CLAIM MAP



Scale : 1" = 2000 feet



1. The above map depicts the WC-9 mining claim, which is located in Section (s) 15, Township 15 N, Range 13 W, Gila and Salt River Base and Meridian, Mohave County, Arizona.

2. The type of corner and location monuments used are as follows: wood 2 x 2 s

3. The bearings and distances in degrees and feet between claim corners are as depicted on the map.

Form MCF100a
Revised July 2005

LOCATION NOTICE FOR LODE MINING CLAIM

NOTICE IS HEREBY GIVEN that the WC - 10 lode mining claim has been located by Southwest Exploration Group LLC, whose current mailing address is

11636 N 119th Street, Scottsdale, AZ 85259

The general course of this claim is North-South and it is situated in Mohave County, Arizona.

This claim is 1500 feet in length and 600 feet in width. This claim runs from the location monument on which this location notice is posted approximately 20 feet in a South direction to the South end line and 1480 feet in a North direction to the North end line. This claim is marked by six monuments, one at each corner and one at the center of each end line of the claim.

The location monument on which this notice is posted is situated within Section 15, Township 15 N, Range 13 W, Gila Salt River Base and Meridian, Arizona and this claim encompasses portions of the following quarter section (s), section (s), Township (s) and Range (s) SE 1/4 & SW 1/4, sec 15, T15N, R13W, Gila Salt River Base and Meridian, Arizona.

The locality of this claim with reference to some natural object or permanent monument and additional information (if any) concerning its locality are as follows: NE corner of claim is 2750 feet N57W from NE corner of section 22, T15N, R13W

DATED AND POSTED on the ground this 24 day of April, 2007


LOCATOR (s)
Michael R. Pawlowski
Michael R. Pawlowski

PHOENIX, ARIZONA
2007 JUL 12 P 2:57
RECEIVED
B.L.M. AZ STATE OFFICE

AMC 384597

2

MINING CLAIM MAP



Scale : 1" = 2000 feet



1. The above map depicts the WC-10 mining claim, which is located in Section (s) 15, Township 15 N, Range 13 W, Gila and Salt River Base and Meridian, Mohave County, Arizona.

2. The type of corner and location monuments used are as follows: wood 2x2s

3. The bearings and distances in degrees and feet between claim corners are as depicted on the map.

Form MCF100a
Revised July 2005

This form is available from the **Arizona Department of Mines & Mineral Resources** and may be reproduced.

LOCATION NOTICE FOR LODE MINING CLAIM

NOTICE IS HEREBY GIVEN that the WC - 11 lode mining claim has been located by Southwest Exploration Group LLC, whose current mailing address is

11636 N 119th Street, Scottsdale, AZ 85259

The general course of this claim is North-South and it is situated in Mohave County, Arizona.

This claim is 1500 feet in length and 600 feet in width. This claim runs from the location monument on which this location notice is posted approximately 20 feet in a South direction to the South end line and 1480 feet in a North direction to the North end line. This claim is marked by six monuments, one at each corner and one at the center of each end line of the claim.

The location monument on which this notice is posted is situated within Section 15, Township 15 N, Range 13 W, Gila Salt River Base and Meridian, Arizona and this claim encompasses portions of the following quarter section (s), section (s), Township (s) and Range (s) SW 1/4, sec 15, T15N, R13W, Gila Salt River Base and Meridian, Arizona.

The locality of this claim with reference to some natural object or permanent monument and additional information (if any) concerning its locality are as follows: NE corner of claim is 3260 feet N63W from NE corner of section 22, T15N, R13W

DATED AND POSTED on the ground this 24 day of April, 2007

PHOENIX, ARIZONA

LOCATOR (s)

Michael R. Pawlowski
Michael R. Pawlowski

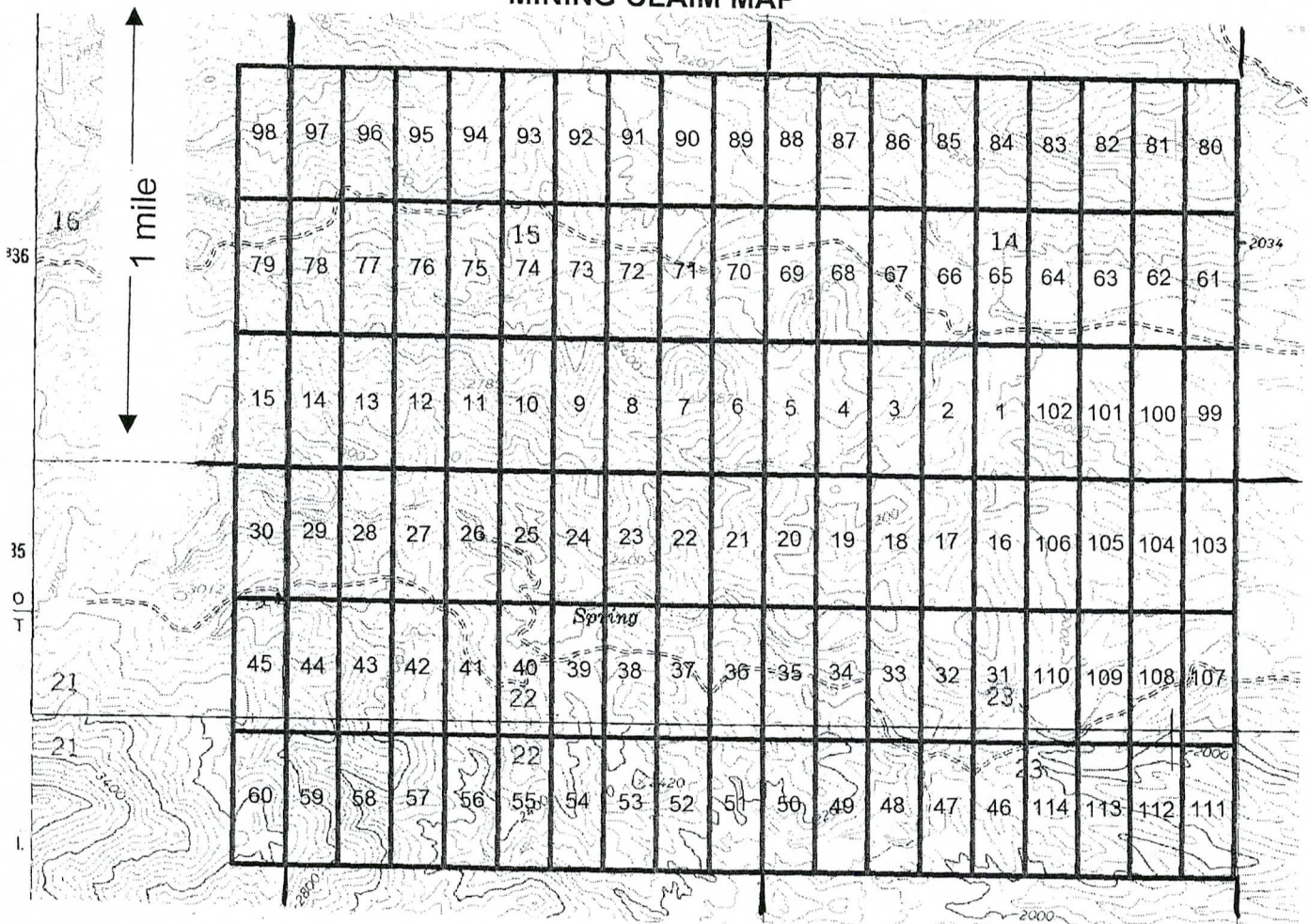
2007 JUL 12 P 2:51

RECEIVED B.L.M. AZ STATE OFFICE

AMC 384598

N

MINING CLAIM MAP



Scale : 1" = 2000 feet



1. The above map depicts the WC-11 mining claim, which is located in Section (s) 15, Township 15 N, Range 13 W, Gila and Salt River Base and Meridian, Mohave County, Arizona.

2. The type of corner and location monuments used are as follows: wood 2 x 2 s

3. The bearings and distances in degrees and feet between claim corners are as depicted on the map.

Form MCF100a
Revised July 2005

LOCATION NOTICE FOR LODE MINING CLAIM

NOTICE IS HEREBY GIVEN that the WC - 12 lode mining claim has been located by Southwest Exploration Group LLC, whose current mailing address is

11636 N 119th Street, Scottsdale, AZ 85259

The general course of this claim is North-South and it is situated in Mohave County, Arizona.

This claim is 1500 feet in length and 600 feet in width. This claim runs from the location monument on which this location notice is posted approximately 20 feet in a South direction to the South end line and 1480 feet in a North direction to the North end line. This claim is marked by six monuments, one at each corner and one at the center of each end line of the claim.

The location monument on which this notice is posted is situated within Section 15, Township 15 N, Range 13 W, Gila Salt River Base and Meridian, Arizona and this claim encompasses portions of the following quarter section (s), section (s), Township (s) and Range (s) SW 1/4, sec 15, T15N, R13W, Gila Salt River Base and Meridian, Arizona.

The locality of this claim with reference to some natural object or permanent monument and additional information (if any) concerning its locality are as follows: NE corner of claim is 3790 feet N67W from NE corner of section 22, T15N, R13W

DATED AND POSTED on the ground this 24 day of April, 2007

PHOENIX, ARIZONA

2007 JUL 12 P 2:57

RECEIVED B.L.M. AZ STATE OFFICE

LOCATOR (s)

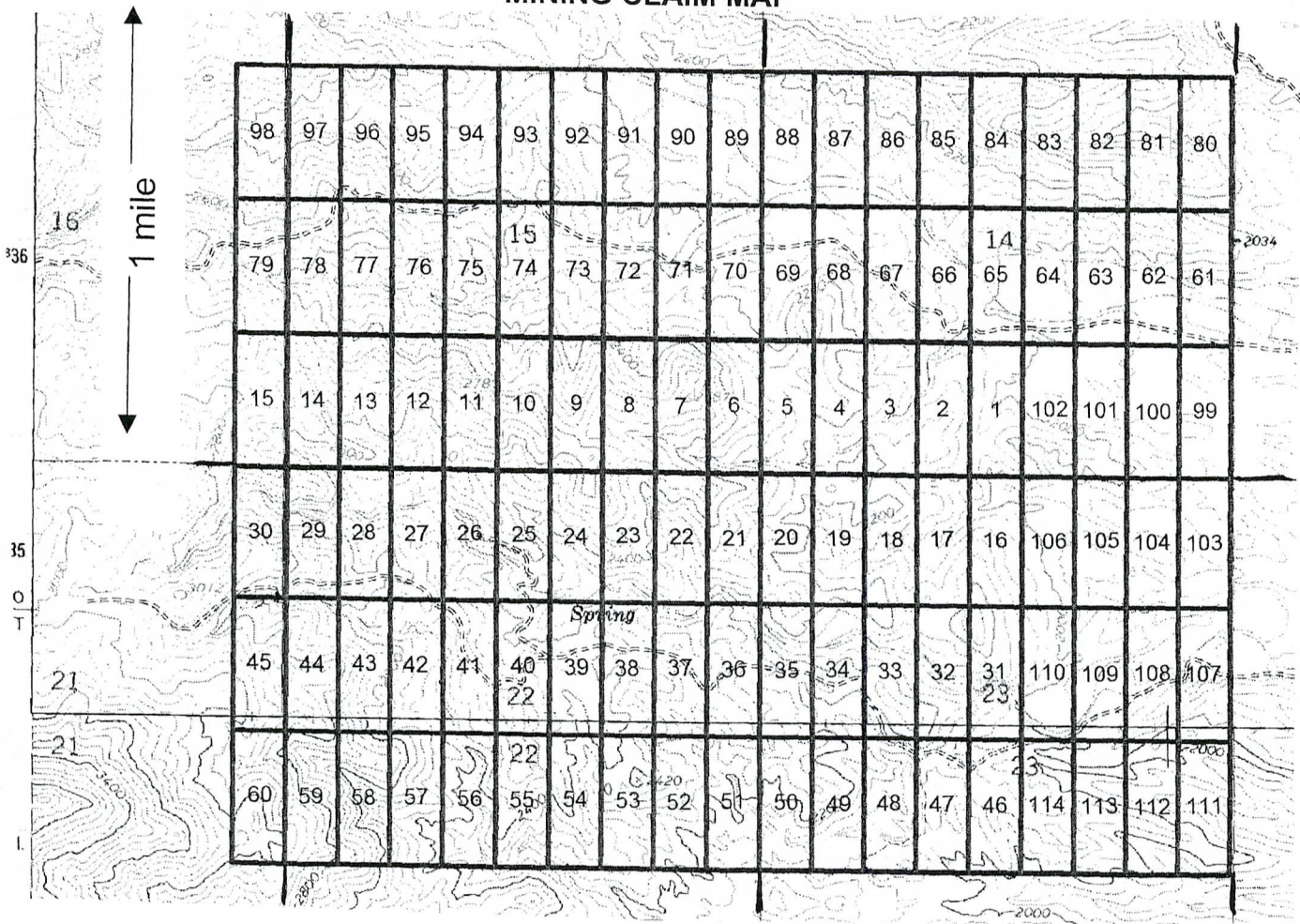
Michael R. Pawlowski

Michael R. Pawlowski

AMC 384599

N

MINING CLAIM MAP



Scale : 1" = 2000 feet



1. The above map depicts the WC-12 mining claim, which is located in Section (s) 15, Township 15 N, Range 13 W, Gila and Salt River Base and Meridian, Mohave County, Arizona.

2. The type of corner and location monuments used are as follows: wood 2 x 2 s

3. The bearings and distances in degrees and feet between claim corners are as depicted on the map.

Form MCF100a
Revised July 2005

LOCATION NOTICE FOR LODE MINING CLAIM

NOTICE IS HEREBY GIVEN that the WC - 13 lode mining claim has been located by Southwest Exploration Group LLC, whose current mailing address is

11636 N 119th Street ; Scottsdale, AZ 85259

The general course of this claim is North-South and it is situated in Mohave County, Arizona.

This claim is 1500 feet in length and 600 feet in width. This claim runs from the location monument on which this location notice is posted approximately 20 feet in a South direction to the South end line and 1480 feet in a North direction to the North end line. This claim is marked by six monuments, one at each corner and one at the center of each end line of the claim.

The location monument on which this notice is posted is situated within Section 15, Township 15 N, Range 13 W, Gila Salt River Base and Meridian, Arizona and this claim encompasses portions of the following quarter section (s), section (s), Township (s) and Range (s) SW 1/4, sec 15 ; T15N, R13W, Gila Salt River Base and Meridian, Arizona.

The locality of this claim with reference to some natural object or permanent monument and additional information (if any) concerning its locality are as follows: NE corner of claim is 4330 feet N70W from NE corner of section 22, T15N, R13W

DATED AND POSTED on the ground this 24 day of April, 2007.

PHOENIX, ARIZONA

LOCATOR (s)

2007 JUL 12 P 2:51


Michael R. Pawlowski
Michael R. Pawlowski

RECEIVED
B.L.M. AZ STATE OFFICE

AMC 384600

N

MINING CLAIM MAP



Scale : 1" = 2000 feet



1. The above map depicts the WC-13 mining claim, which is located in Section (s) 15, Township 15 N, Range 13 W, Gila and Salt River Base and Meridian, Mohave County, Arizona.

2. The type of corner and location monuments used are as follows: wood 2x2s

3. The bearings and distances in degrees and feet between claim corners are as depicted on the map.

Form MCF100a
Revised July 2005

LOCATION NOTICE FOR LODE MINING CLAIM

NOTICE IS HEREBY GIVEN that the WC - 14 lode mining claim has been located by Southwest Exploration Group LLC, whose current mailing address is

11636 N 119th Street, Scottsdale, AZ 85259

The general course of this claim is North-South and it is situated in Mohave County, Arizona.

This claim is 1500 feet in length and 600 feet in width. This claim runs from the location monument on which this location notice is posted approximately 20 feet in a South direction to the South end line and 1480 feet in a North direction to the North end line. This claim is marked by six monuments, one at each corner and one at the center of each end line of the claim.

The location monument on which this notice is posted is situated within Section 15, Township 15 N, Range 13 W, Gila Salt River Base and Meridian, Arizona and this claim encompasses portions of the following quarter section (s), section (s), Township (s) and Range (s) SW 1/4, SEC 15, T15N, R13W, Gila Salt River Base and Meridian, Arizona.

The locality of this claim with reference to some natural object or permanent monument and additional information (if any) concerning its locality are as follows: NE corner of claim is 4960 feet N72W from NE corner of section 22, T15N, R13W

DATED AND POSTED on the ground this 24 day of April, 2007

PHOENIX, ARIZONA

LOCATOR (s)

Michael R. Pawlowski

2007 JUL 12 P 2:57


Michael R. Pawlowski

RECEIVED B.L.M. AZ STATE OFFICE

AMC 384601

✓

MINING CLAIM MAP



Scale : 1" = 2000 feet



1. The above map depicts the WC-14 mining claim, which is located in Section (s) 15, Township 15 N, Range 13 W, Gila and Salt River Base and Meridian, Mohave County, Arizona.

2. The type of corner and location monuments used are as follows: wood 2x2s

3. The bearings and distances in degrees and feet between claim corners are as depicted on the map.

Form MCF100a
Revised July 2005

This form is available from the Arizona Department of Mines & Mineral Resources and may be reproduced.

LOCATION NOTICE FOR LODE MINING CLAIM

NOTICE IS HEREBY GIVEN that the WC - 15 lode mining claim has been located by Southwest Exploration Group LLC, whose current mailing address is

11636 N 119th Street, Scottsdale, AZ 85259

The general course of this claim is North-South and it is situated in Mohave County, Arizona.

This claim is 1500 feet in length and 600 feet in width. This claim runs from the location monument on which this location notice is posted approximately 20 feet in a South direction to the South end line and 1480 feet in a North direction to the North end line. This claim is marked by six monuments, one at each corner and one at the center of each end line of the claim.

The location monument on which this notice is posted is situated within Section 16, Township 15 N, Range 13 W, Gila Salt River Base and Meridian, Arizona and this claim encompasses portions of the following quarter section (s), section (s), Township (s) and Range (s) SE 1/4, sec 16, T15N, R13W, Gila Salt River Base and Meridian, Arizona.

The locality of this claim with reference to some natural object or permanent monument and additional information (if any) concerning its locality are as follows: NE corner of claim is 5500 feet N74W from NE corner of section 22, T15N, R13W

DATED AND POSTED on the ground this 24 day of April, 2007

PHOENIX, ARIZONA

LOCATOR (s)

2007 JUL 12 P 2:51

Michael R. Pawlowski

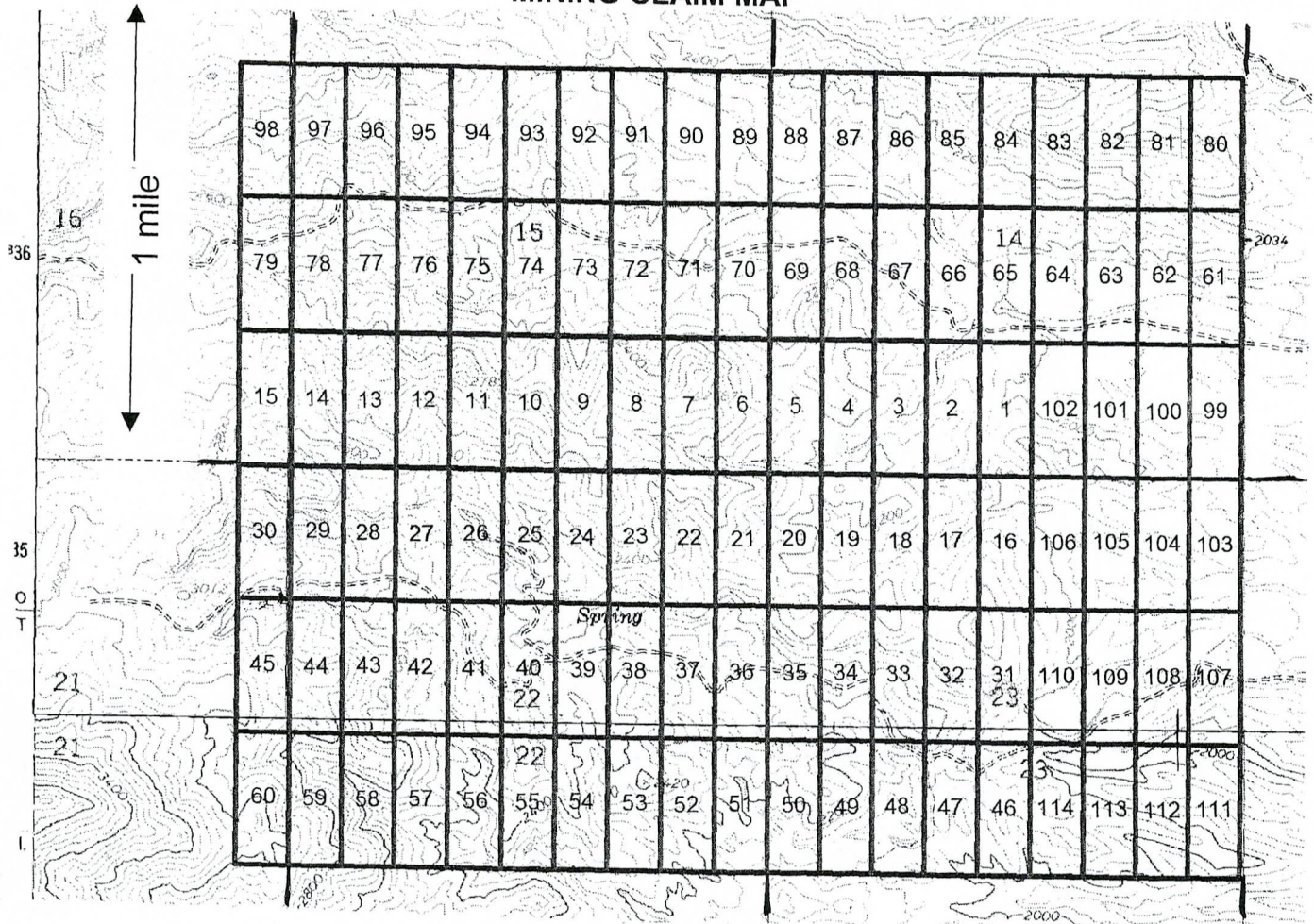
RECEIVED B.L.M. AZ STATE OFFICE

Michael R. Pawlowski

AMP 384602

N

MINING CLAIM MAP



Scale : 1" = 2000 feet



1. The above map depicts the WC-15 mining claim, which is located in Section (s) 16, Township 15 N, Range 13 W, Gila and Salt River Base and Meridian, Mohave County, Arizona.

2. The type of corner and location monuments used are as follows: wood 2x2s

3. The bearings and distances in degrees and feet between claim corners are as depicted on the map.

Form MCF100a
Revised July 2005

This form is available from the **Arizona Department of Mines & Mineral Resources** and may be reproduced.

LOCATION NOTICE FOR LODE MINING CLAIM

NOTICE IS HEREBY GIVEN that the WC - 16 lode mining claim has been located by Southwest Exploration Group LLC, whose current mailing address is 11636 N 119th Street, Scottsdale, AZ 85259.

The general course of this claim is North-South and it is situated in Mohave County, Arizona.

This claim is 1500 feet in length and 600 feet in width. This claim runs from the location monument on which this location notice is posted approximately 20 feet in a North direction to the North end line and 1480 feet in a South direction to the South end line. This claim is marked by six monuments, one at each corner and one at the center of each end line of the claim.

The location monument on which this notice is posted is situated within Section 23, Township 15 N, Range 13 W, Gila Salt River Base and Meridian, Arizona and this claim encompasses portions of the following quarter section (s), section (s), Township (s) and Range (s) NE 1/4 + NW 1/4, Sec 23, T15N, R13W, Gila Salt River Base and Meridian, Arizona.

The locality of this claim with reference to some natural object or permanent monument and additional information (if any) concerning its locality are as follows: NE corner of claim is 2910 feet east from NE corner of section 22, T15N, R13W.

DATED AND POSTED on the ground this 24 day of April, 2007

LOCATOR (s)

Daniel P. Laux
Daniel P. Laux

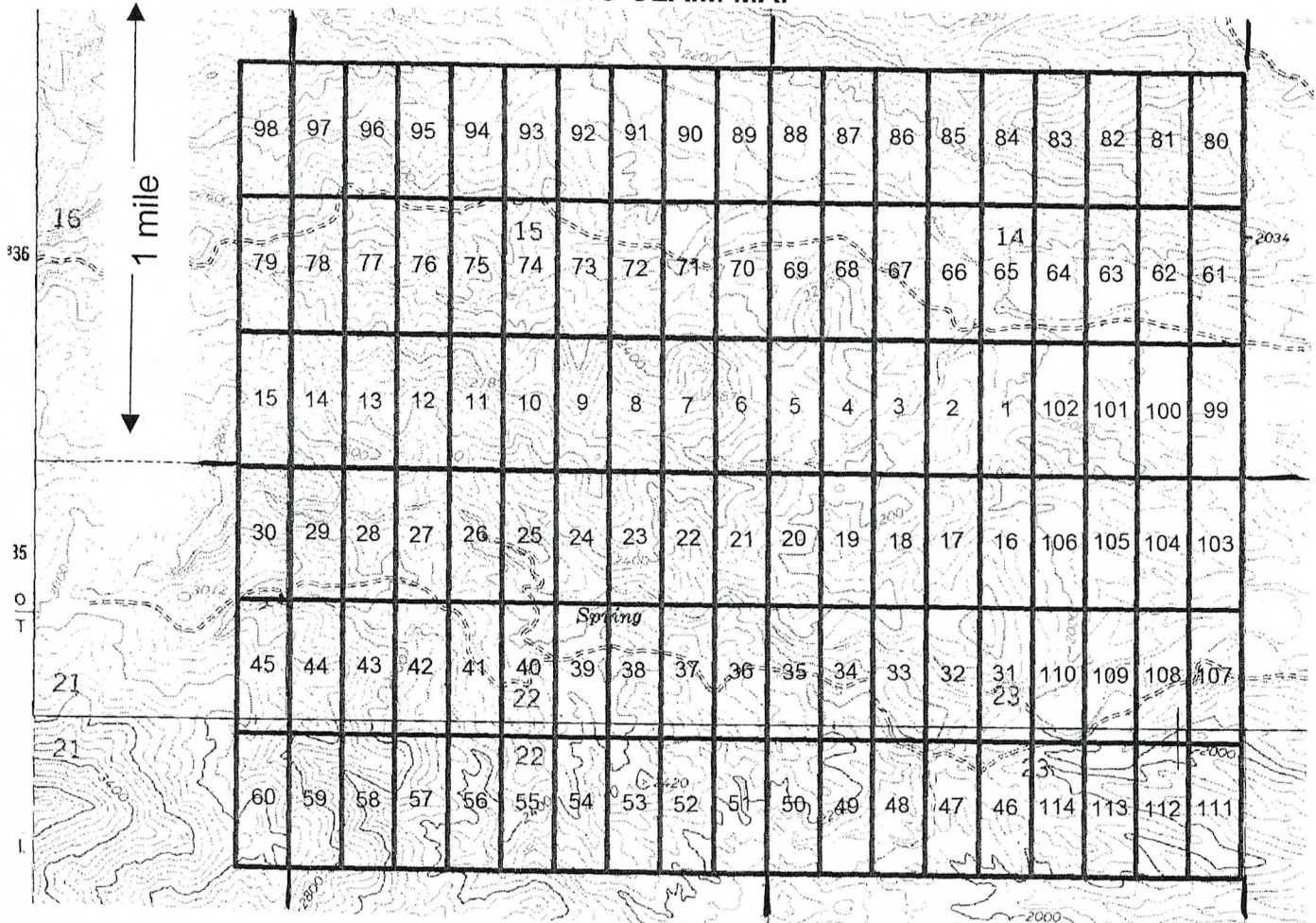
PHOENIX, ARIZONA

2007 JUL 12 P 2: 57

RECEIVED
B.L.M. AZ STATE OFFICE

AMC 384603

MINING CLAIM MAP



Scale : 1" = 2000 feet

1. The above map depicts the WC-16 mining claim, which is located in Section (s) 23, Township 15 N, Range 13 W, Gila and Salt River Base and Meridian, Mohave County, Arizona.

2. The type of corner and location monuments used are as follows: wood 2 x 2 s

3. The bearings and distances in degrees and feet between claim corners are as depicted on the map.

Form MCF100a
Revised July 2005

This form is available from the **Arizona Department of Mines & Mineral Resources** and may be reproduced.

RECEIVED
B.L.M. AZ STATE OFFICE

2007 JUL 12 P 2: 57

PHOENIX, ARIZONA

LOCATOR (s)
~~Michael R. Paulowski~~
Michael R. Paulowski

DATED AND POSTED on the ground this 24 day of April, 2007

The locality of this claim with reference to some natural object or permanent monument and additional information (if any) concerning its locality are as follows: NE corner of claim is 1160 feet east from NE corner of section 22, T15N, R13W.

Gila Salt River Base and Meridian, Arizona.
Township 15 N, Range 13 W, Gila Salt River Base and Meridian, Arizona and this claim encompasses portions of the following quarter section (s), section (s), Township (s) and Range (s) NW 1/4, Sec 23, T15N, R13W.

The location monument on which this notice is posted is situated within Section 23 each end line of the claim.

the location monument on which this location notice is posted approximately 20 feet in a North direction to the North end line and 1460 feet in a South direction to the South end line. This claim is marked by six monuments, one at each corner and one at the center of This claim is 1500 feet in length and 600 feet in width. This claim runs from

Mohave County, Arizona.

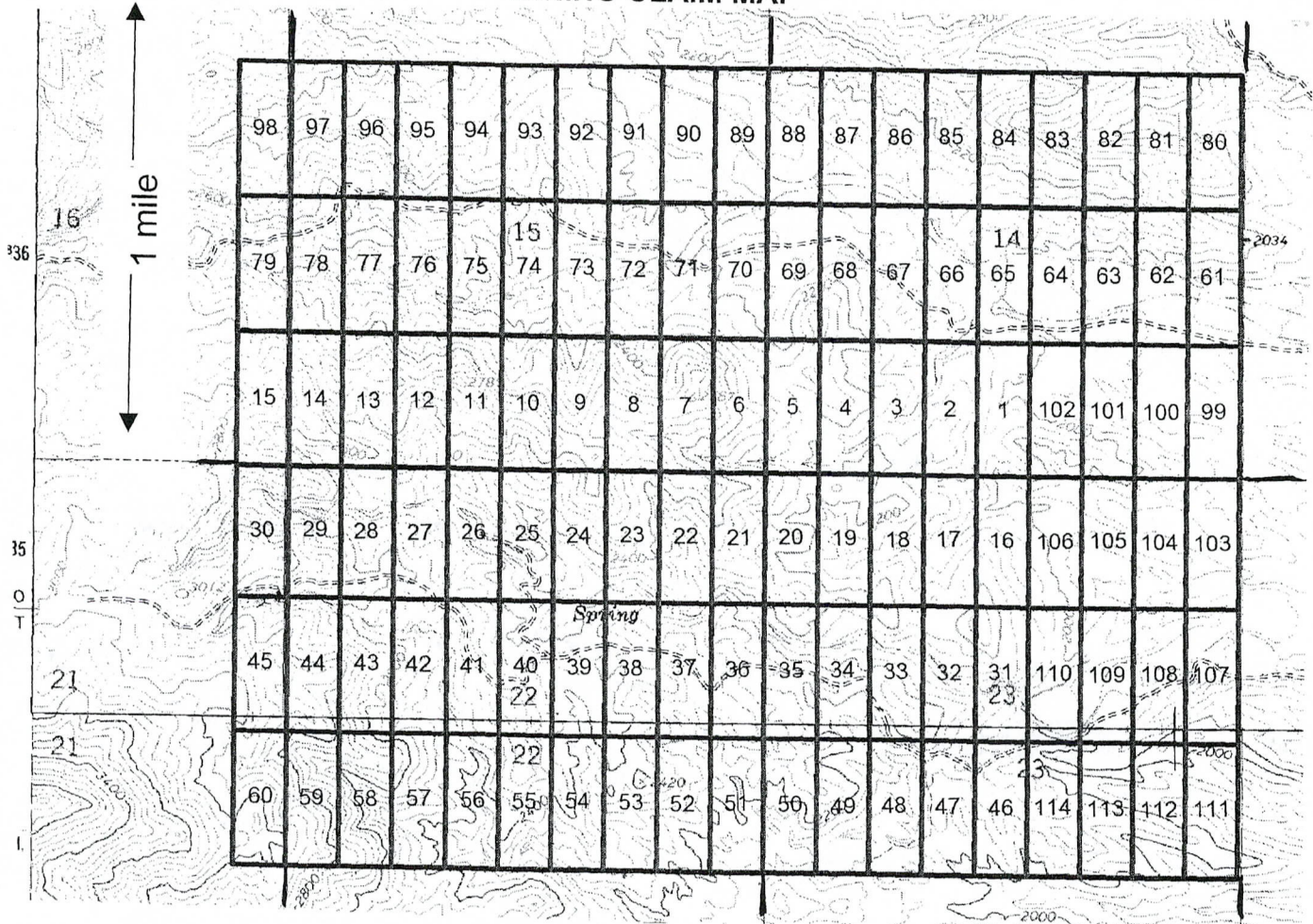
The general course of this claim is North-South and it is situated in 11636 N 119th Street, Scottsdale, AZ 85259 located by Southwest Exploration Group LLC whose current mailing address is

NOTICE IS HEREBY GIVEN that the WC - 19 lode mining claim has been

LOCATION NOTICE FOR LODE MINING CLAIM

AMC 384604

MINING CLAIM MAP



Scale : 1" = 2000 feet



1. The above map depicts the WC-19 mining claim, which is located in Section (s) 23, Township 15 N, Range 13 W, Gila and Salt River Base and Meridian, Mohave County, Arizona.

2. The type of corner and location monuments used are as follows: wood 2x2 s

3. The bearings and distances in degrees and feet between claim corners are as depicted on the map.

Form MCF100a
Revised July 2005

This form is available from the **Arizona Department of Mines & Mineral Resources** and may be reproduced.

LOCATION NOTICE FOR LODE MINING CLAIM

NOTICE IS HEREBY GIVEN that the WC - 20 lode mining claim has been located by Southwest Exploration Group LLC, whose current mailing address is 11636 N 119th Street, Scottsdale, AZ 85259.

The general course of this claim is North-South and it is situated in Mohave County, Arizona.

This claim is 1500 feet in length and 600 feet in width. This claim runs from the location monument on which this location notice is posted approximately 20 feet in a North direction to the North end line and 1480 feet in a South direction to the South end line. This claim is marked by six monuments, one at each corner and one at the center of each end line of the claim.

The location monument on which this notice is posted is situated within Section 23, Township 15 N, Range 13 W, Gila Salt River Base and Meridian, Arizona and this claim encompasses portions of the following quarter section (s), section (s), Township (s) and Range (s) NW 1/4, sec 23, T15N, R13W, Gila Salt River Base and Meridian, Arizona.

The locality of this claim with reference to some natural object or permanent monument and additional information (if any) concerning its locality are as follows: NE corner of claim is 580 feet east from NE corner of section 22, T15N, R13W.

DATED AND POSTED on the ground this 24 day of April, 2007

PHOENIX, ARIZONA

2007 JUL 12 P 2:51


RECEIVED B.L.M. AZ STATE OFFICE

LOCATOR (s)

Michael R. Pawlowski
Michael R. Pawlowski

AMC 384605

MINING CLAIM MAP



Scale : 1" = 2000 feet



1. The above map depicts the WC-20 mining claim, which is located in Section (s) 23, Township 15 N, Range 13 W, Gila and Salt River Base and Meridian, Mohave County, Arizona.

2. The type of corner and location monuments used are as follows: wood 2x2s

3. The bearings and distances in degrees and feet between claim corners are as depicted on the map.

Form MCF100a
Revised July 2005

This form is available from the **Arizona Department of Mines & Mineral Resources** and may be reproduced.

LOCATION NOTICE FOR LODE MINING CLAIM

NOTICE IS HEREBY GIVEN that the WC - 21 lode mining claim has been located by Southwest Exploration Group LLC, whose current mailing address is 11636 N 119th Street, Scottsdale, AZ 85259.

The general course of this claim is North-South and it is situated in Mohave County, Arizona.

This claim is 1500 feet in length and 600 feet in width. This claim runs from the location monument on which this location notice is posted approximately 20 feet in a North direction to the North end line and 1480 feet in a South direction to the South end line. This claim is marked by six monuments, one at each corner and one at the center of each end line of the claim.

The location monument on which this notice is posted is situated within Section 22, Township 15 N, Range 13 W, Gila Salt River Base and Meridian, Arizona and this claim encompasses portions of the following quarter section (s), section (s), Township (s) and Range (s) NE 1/4, sec 22 T15N, R13W, Gila Salt River Base and Meridian, Arizona.

The locality of this claim with reference to some natural object or permanent monument and additional information (if any) concerning its locality are as follows: NE corner of claim 15 at NE corner of section 22, T15N, R13W.


DATED AND POSTED on the ground this 24 day of April, 2007

LOCATOR (s)
Michael R. Pawlowski
Michael R. Pawlowski

PHOENIX, ARIZONA
2007 JUL 12 P 2:57
RECEIVED
B.L.M. AZ STATE OFFICE

AMC 384606

MINING CLAIM MAP



Scale : 1" = 2000 feet



1. The above map depicts the WC-21 mining claim, which is located in Section (s) 22, Township 15 N, Range 13 W, Gila and Salt River Base and Meridian, Mohave County, Arizona.

2. The type of corner and location monuments used are as follows: wood 2x2s

3. The bearings and distances in degrees and feet between claim corners are as depicted on the map.

Form MCF100a
Revised July 2005

LOCATION NOTICE FOR LODE MINING CLAIM

NOTICE IS HEREBY GIVEN that the WC - 22 lode mining claim has been located by Southwest Exploration Group LLC, whose current mailing address is

11636 N 119th Street, Scottsdale, AZ 85259

The general course of this claim is North-South and it is situated in Mohave County, Arizona.

This claim is 1500 feet in length and 600 feet in width. This claim runs from the location monument on which this location notice is posted approximately 20 feet in a North direction to the North end line and 1480 feet in a South direction to the South end line. This claim is marked by six monuments, one at each corner and one at the center of each end line of the claim.

The location monument on which this notice is posted is situated within Section 22, Township 15 N, Range 13 W, Gila Salt River Base and Meridian, Arizona and this claim encompasses portions of the following quarter section (s), section (s), Township (s) and Range (s) NE 1/4, sec 22, T15N, R13W, Gila Salt River Base and Meridian, Arizona.

The locality of this claim with reference to some natural object or permanent monument and additional information (if any) concerning its locality are as follows: NE corner of claim is 580 feet west from NE corner of section 22, T15N, R13W.

DATED AND POSTED on the ground this 24 day of April, 2007

PHOENIX, ARIZONA

LOCATOR (s)


Michael R. Pawlowski
Michael R. Pawlowski

2007 JUL 12 P 2:57

RECEIVED B.L.M. AZ STATE OFFICE

AMC 384607

MINING CLAIM MAP



Scale : 1" = 2000 feet



1. The above map depicts the WC-22 mining claim, which is located in Section (s) 22, Township 15 N, Range 13 W, Gila and Salt River Base and Meridian, Mohave County, Arizona.

2. The type of corner and location monuments used are as follows: wood 2x2s

3. The bearings and distances in degrees and feet between claim corners are as depicted on the map.

Form MCF100a
Revised July 2005

This form is available from the **Arizona Department of Mines & Mineral Resources** and may be reproduced.

LOCATION NOTICE FOR LODE MINING CLAIM

NOTICE IS HEREBY GIVEN that the WC - 23 lode mining claim has been located by Southwest Exploration Group LLC, whose current mailing address is 11636 N 119th Street, Scottsdale, AZ 85259.

The general course of this claim is North-South and it is situated in Mohave County, Arizona.

This claim is 1500 feet in length and 600 feet in width. This claim runs from the location monument on which this location notice is posted approximately 20 feet in a North direction to the North end line and 1480 feet in a South direction to the South end line. This claim is marked by six monuments, one at each corner and one at the center of each end line of the claim.

The location monument on which this notice is posted is situated within Section 22, Township 15 N, Range 13 W, Gila Salt River Base and Meridian, Arizona and this claim encompasses portions of the following quarter section (s), section (s), Township (s) and Range (s) NE 1/4, Sec 22, T15N, R13W, Gila Salt River Base and Meridian, Arizona.

The locality of this claim with reference to some natural object or permanent monument and additional information (if any) concerning its locality are as follows: NE corner of claim is 1160 feet west from NE corner of section 22, T15N, R13W.

DATED AND POSTED on the ground this 24 day of April, 2007

LOCATOR (s)

Michael R. Pawlowski
Michael R. Pawlowski


PHOENIX, ARIZONA

2007 JUL 12 P 2:58

RECEIVED
B.L.M. AZ STATE OFFICE

AMC 384608

MINING CLAIM MAP



Scale : 1" = 2000 feet



1. The above map depicts the WC-23 mining claim, which is located in Section (s) 22, Township 15 N, Range 13 W, Gila and Salt River Base and Meridian, Mohave County, Arizona.

2. The type of corner and location monuments used are as follows: wood 2 x 2 s

3. The bearings and distances in degrees and feet between claim corners are as depicted on the map.

Form MCF100a
Revised July 2005

This form is available from the **Arizona Department of Mines & Mineral Resources** and may be reproduced.

LOCATION NOTICE FOR LODE MINING CLAIM

NOTICE IS HEREBY GIVEN that the WC - 24 lode mining claim has been located by Southwest Exploration Group LLC, whose current mailing address is 11636 N 119th Street, Scottsdale, AZ 85259.

The general course of this claim is North-South and it is situated in Mohave County, Arizona.

This claim is 1500 feet in length and 600 feet in width. This claim runs from the location monument on which this location notice is posted approximately 20 feet in a North direction to the North end line and 1480 feet in a South direction to the South end line. This claim is marked by six monuments, one at each corner and one at the center of each end line of the claim.

The location monument on which this notice is posted is situated within Section 22, Township 15 N, Range 13 W, Gila Salt River Base and Meridian, Arizona and this claim encompasses portions of the following quarter section (s), section (s), Township (s) and Range (s) NE 1/4, sec 22, T15N, R13W, Gila Salt River Base and Meridian, Arizona.

The locality of this claim with reference to some natural object or permanent monument and additional information (if any) concerning its locality are as follows: NE corner of claim is 1740 feet west from NE corner of section 22, T15N, R13W.

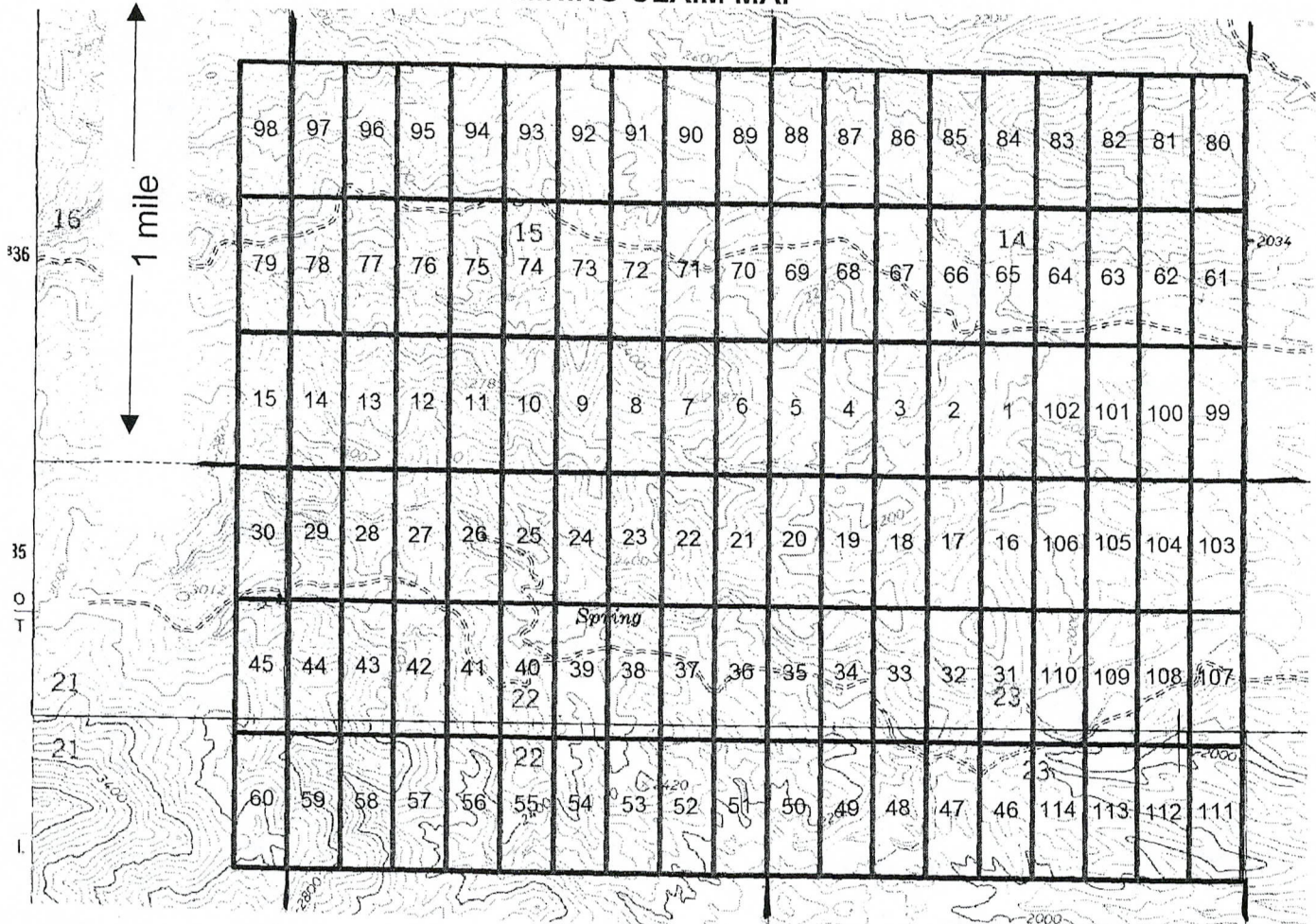
DATED AND POSTED on the ground this 24 day of April, 2007

LOCATOR (s)
Michael R. Pawlowski
Michael R. Pawlowski

PHOENIX, ARIZONA
2007 JUL 12 P 2:58
RECEIVED
B.L.M. AZ STATE OFFICE

AMC 384609

MINING CLAIM MAP



Scale : 1" = 2000 feet



1. The above map depicts the WC-24 mining claim, which is located in Section (s) 22, Township 15 N, Range 13 W, Gila and Salt River Base and Meridian, Mohave County, Arizona.

2. The type of corner and location monuments used are as follows: wood 2x2s

3. The bearings and distances in degrees and feet between claim corners are as depicted on the map.

Form MCF100a
Revised July 2005

This form is available from the **Arizona Department of Mines & Mineral Resources** and may be reproduced.

LOCATION NOTICE FOR LODE MINING CLAIM

NOTICE IS HEREBY GIVEN that the WC-27 lode mining claim has been located by Southwest Exploration Group LLC, whose current mailing address is 11636 N 119th Street, Scottsdale, AZ 85259.

The general course of this claim is North-South and it is situated in Mohave County, Arizona.

This claim is 1500 feet in length and 600 feet in width. This claim runs from the location monument on which this location notice is posted approximately 20 feet in a North direction to the North end line and 1480 feet in a South direction to the South end line. This claim is marked by six monuments, one at each corner and one at the center of each end line of the claim.

The location monument on which this notice is posted is situated within Section 22, Township 15 N, Range 13 W, Gila Salt River Base and Meridian, Arizona and this claim encompasses portions of the following quarter section (s), section (s), Township (s) and Range (s) NW 1/4, sec 22, T15N, R13W, Gila Salt River Base and Meridian, Arizona.

The locality of this claim with reference to some natural object or permanent monument and additional information (if any) concerning its locality are as follows: NE corner of claim is 3490 feet west from NE corner of section 22, T15N, R13W.

DATED AND POSTED on the ground this 24 day of April, 2007

LOCATOR (s)

Michael R. Pawlowski
Michael R. Pawlowski


PHOENIX, ARIZONA

2007 JUL 12 P 2:58

RECEIVED B.L.M. AZ STATE OFFICE

AMB 384610

MINING CLAIM MAP



Scale : 1" = 2000 feet



1. The above map depicts the WC-27 mining claim, which is located in Section (s) 22, Township 15 N, Range 13 W, Gila and Salt River Base and Meridian, Mohave County, Arizona.

2. The type of corner and location monuments used are as follows: wood 2x2s

3. The bearings and distances in degrees and feet between claim corners are as depicted on the map.

Form MCF100a
Revised July 2005

LOCATION NOTICE FOR LODE MINING CLAIM

NOTICE IS HEREBY GIVEN that the WC - 28 lode mining claim has been located by Southwest Exploration Group LLC, whose current mailing address is 11636 N 119th Street, Scottsdale, AZ 85259.

The general course of this claim is North-South and it is situated in Mohave County, Arizona.

This claim is 1500 feet in length and 600 feet in width. This claim runs from the location monument on which this location notice is posted approximately 20 feet in a North direction to the North end line and 1480 feet in a South direction to the South end line. This claim is marked by six monuments, one at each corner and one at the center of each end line of the claim.

The location monument on which this notice is posted is situated within Section 22, Township 15 N, Range 13 W, Gila Salt River Base and Meridian, Arizona and this claim encompasses portions of the following quarter section (s), section (s), Township (s) and Range (s) NW 1/4, sec 22, T15N, R13W, Gila Salt River Base and Meridian, Arizona.

The locality of this claim with reference to some natural object or permanent monument and additional information (if any) concerning its locality are as follows: NE corner of claim is 4070 feet west from NE corner of section 22, T15N, R13W.

DATED AND POSTED on the ground this 24 day of April, 2007

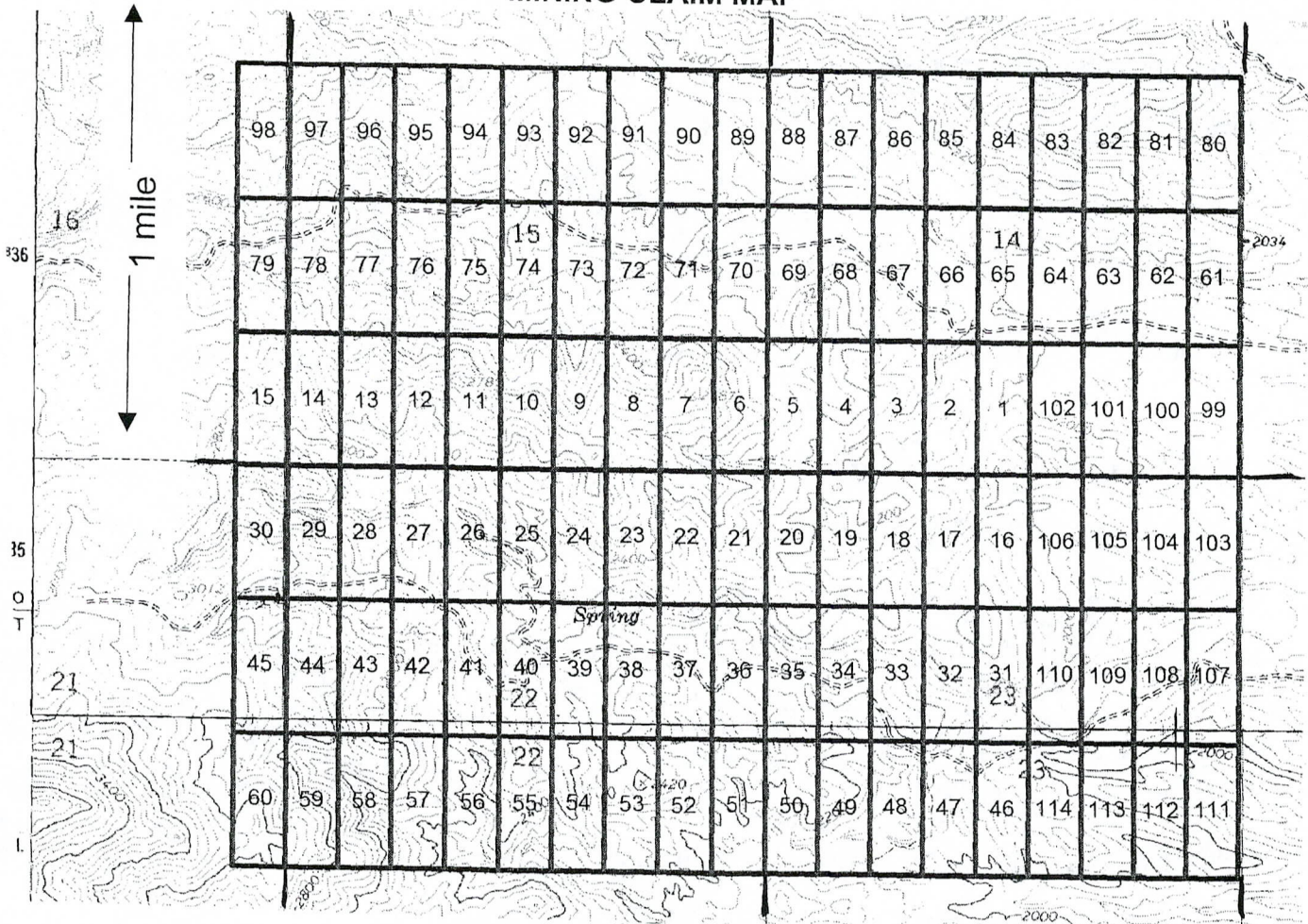
LOCATOR (s)

Michael R. Pawlowski
Michael R. Pawlowski

PHOENIX, ARIZONA
2007 JUL 12 P 2:58
RECEIVED - B.L.M. AZ STATE OFFICE

ANC 384611

MINING CLAIM MAP



Scale : 1" = 2000 feet



1. The above map depicts the WC-28 mining claim, which is located in Section (s) 22, Township 15 N, Range 13 W, Gila and Salt River Base and Meridian, Mohave County, Arizona.

2. The type of corner and location monuments used are as follows: wood 2x2s

3. The bearings and distances in degrees and feet between claim corners are as depicted on the map.

Form MCF100a
Revised July 2005

This form is available from the Arizona Department of Mines & Mineral Resources and may be reproduced.

LOCATION NOTICE FOR LODE MINING CLAIM

NOTICE IS HEREBY GIVEN that the WC - 29 lode mining claim has been located by Southwest Exploration Group LLC, whose current mailing address is 11636 N 119th Street, Scottsdale, AZ 85259.

The general course of this claim is North-South and it is situated in Mohave County, Arizona.

This claim is 1500 feet in length and 600 feet in width. This claim runs from the location monument on which this location notice is posted approximately 20 feet in a North direction to the North end line and 1480 feet in a South direction to the South end line. This claim is marked by six monuments, one at each corner and one at the center of each end line of the claim.

The location monument on which this notice is posted is situated within Section 22, Township 15 N, Range 13 W, Gila Salt River Base and Meridian, Arizona and this claim encompasses portions of the following quarter section (s), section (s), Township (s) and Range (s) NW 1/4, Sec 22, T15N, R13W, Gila Salt River Base and Meridian, Arizona.

The locality of this claim with reference to some natural object or permanent monument and additional information (if any) concerning its locality are as follows: NE corner of claim is 4650 feet west from NE corner of section 22, T15N, R13W.

DATED AND POSTED on the ground this 24 day of April, 2007

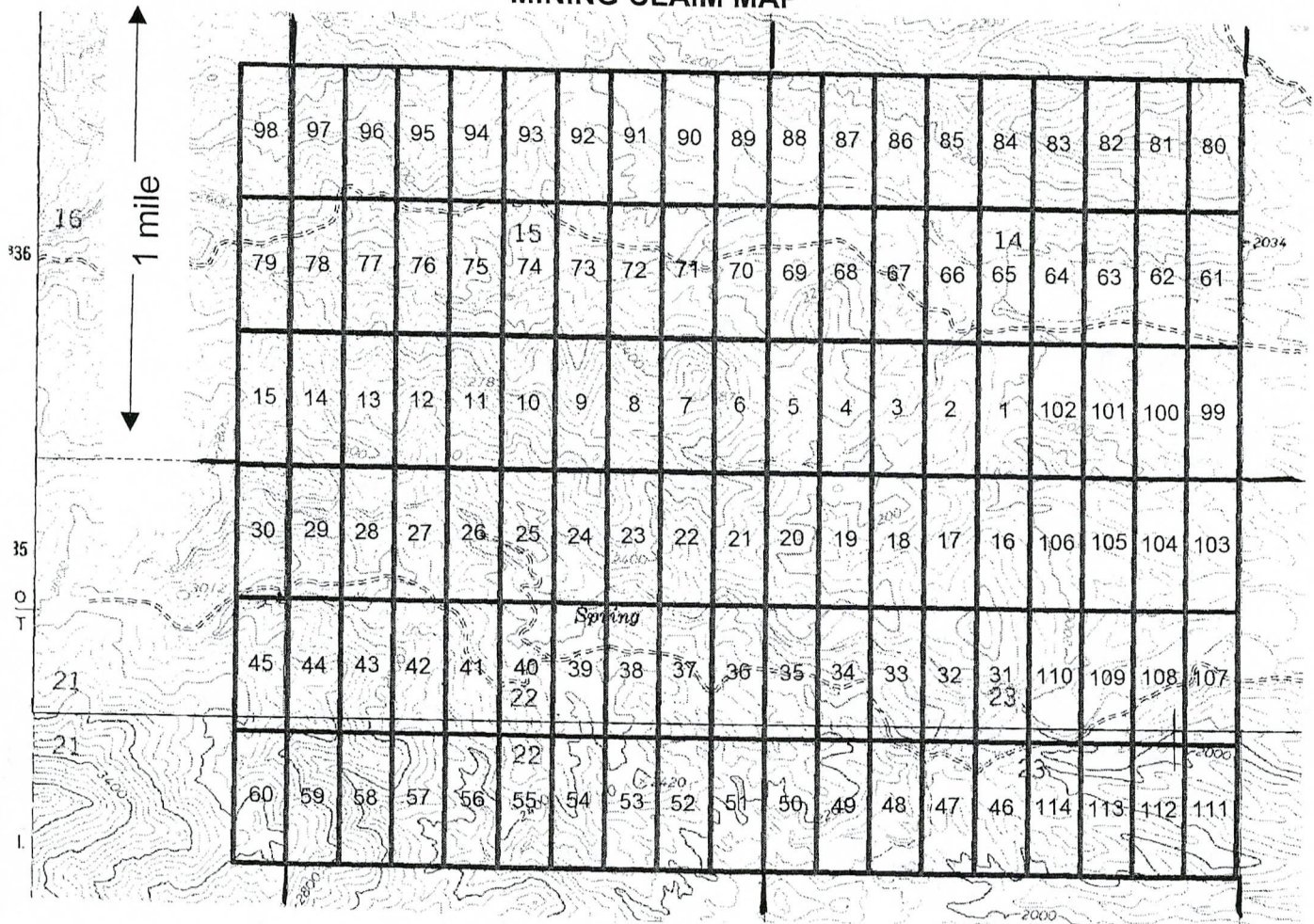
LOCATOR (s)

Michael R. Pawlowski
Michael R. Pawlowski

PHOENIX, ARIZONA
2007 JUL 12 P 2:58
RECEIVED
B.L.M. AZ STATE OFFICE

AMC 384612

MINING CLAIM MAP



Scale : 1" = 2000 feet



1. The above map depicts the WC-29 mining claim, which is located in Section (s) 22, Township 15 N, Range 13 W, Gila and Salt River Base and Meridian, Mohave County, Arizona.

2. The type of corner and location monuments used are as follows: wood 2x2s

3. The bearings and distances in degrees and feet between claim corners are as depicted on the map.

Form MCF100a
Revised July 2005

This form is available from the **Arizona Department of Mines & Mineral Resources** and may be reproduced.

LOCATION NOTICE FOR LODE MINING CLAIM

NOTICE IS HEREBY GIVEN that the WC - 30 lode mining claim has been located by Southwest Exploration Group LLC, whose current mailing address is 11636 N 119th Street, Scottsdale, AZ 85259.

The general course of this claim is North-South and it is situated in Mohave County, Arizona.

This claim is 1500 feet in length and 600 feet in width. This claim runs from the location monument on which this location notice is posted approximately 20 feet in a North direction to the North end line and 1480 feet in a South direction to the South end line. This claim is marked by six monuments, one at each corner and one at the center of each end line of the claim.

The location monument on which this notice is posted is situated within Section 21, Township 15 N, Range 13 W, Gila Salt River Base and Meridian, Arizona and this claim encompasses portions of the following quarter section (s), section (s), Township (s) and Range (s) NE 1/4, sec 21, T15N, R13W, Gila Salt River Base and Meridian, Arizona.

The locality of this claim with reference to some natural object or permanent monument and additional information (if any) concerning its locality are as follows: NE corner of claim is 5230 feet west from NE corner of section 22, T15N, R13W.

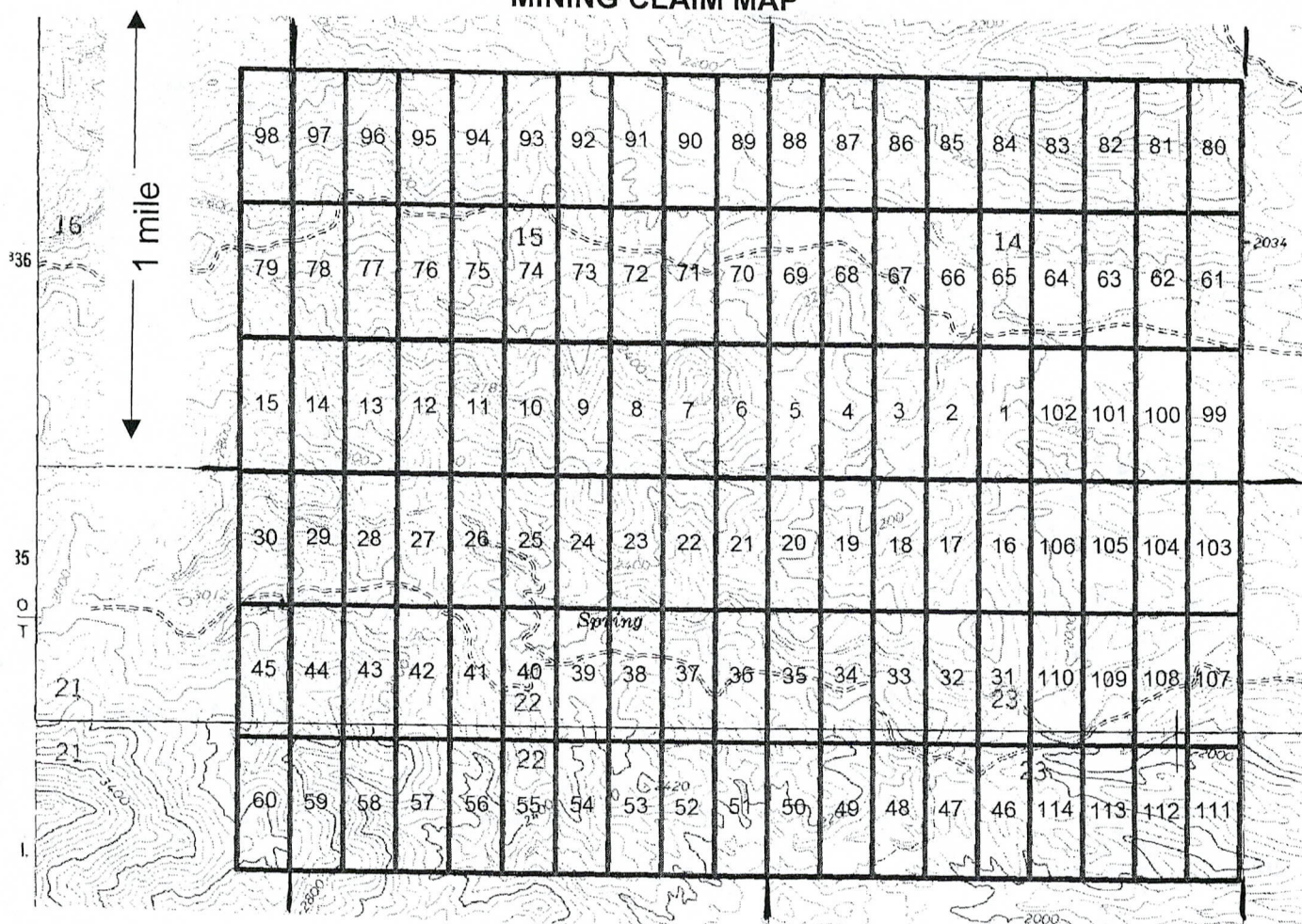
DATED AND POSTED on the ground this 24 day of April, 2007

LOCATOR (s)
Michael R. Pawlowski
Michael R. Pawlowski

PHOENIX, ARIZONA
2007 JUL 12 P 2:58
RECEIVED
B.L.M. AZ STATE OFFICE

AMB 384613

MINING CLAIM MAP



Scale : 1" = 2000 feet



1. The above map depicts the WC-30 mining claim, which is located in Section (s) 21, Township 15 N, Range 13 W, Gila and Salt River Base and Meridian, Mohave County, Arizona.

2. The type of corner and location monuments used are as follows: wood 2x2s

3. The bearings and distances in degrees and feet between claim corners are as depicted on the map.

Form MCF100a
Revised July 2005

This form is available from the **Arizona Department of Mines & Mineral Resources** and may be reproduced.

LOCATION NOTICE FOR LODE MINING CLAIM

NOTICE IS HEREBY GIVEN that the WC - 31 lode mining claim has been located by Southwest Exploration Group LLC, whose current mailing address is

11636 N 119th Street, Scottsdale, AZ 85259

The general course of this claim is North-South and it is situated in Mohave County, Arizona.

This claim is 1500 feet in length and 600 feet in width. This claim runs from the location monument on which this location notice is posted approximately 20 feet in a South direction to the South end line and 1480 feet in a North direction to the North end-line. This claim is marked by six monuments, one at each corner and one at the center of each end line of the claim.

The location monument on which this notice is posted is situated within Section 23, Township 15 N, Range 13 W, Gila Salt River Base and Meridian, Arizona and this claim encompasses portions of the following quarter section (s), section (s), Township (s) and Range (s) NE 1/4, NW 1/4, SE 1/4, + SW 1/4, sec 23 T15N, R13W, Gila Salt River Base and Meridian, Arizona.

The locality of this claim with reference to some natural object or permanent monument and additional information (if any) concerning its locality are as follows: NE corner of claim is 3260 feet S63E from NE corner of section 22, T15N, R13W

DATED AND POSTED on the ground this 24 day of April, 2007


LOCATOR (s)

Daniel P. Lanx
Daniel P. Lanx

PHOENIX, ARIZONA
2007 JUL 12 P 2:58
RECEIVED
B.L.M. AZ STATE OFFICE

AMC 384614

MINING CLAIM MAP



Scale : 1" = 2000 feet



1. The above map depicts the WC-31 mining claim, which is located in Section (s) 23, Township 15 N, Range 13 W, Gila and Salt River Base and Meridian, Mohave County, Arizona.

2. The type of corner and location monuments used are as follows: wood 2x2s

3. The bearings and distances in degrees and feet between claim corners are as depicted on the map.

Form MCF100a
Revised July 2005

This form is available from the **Arizona Department of Mines & Mineral Resources** and may be reproduced.

LOCATION NOTICE FOR LODE MINING CLAIM

NOTICE IS HEREBY GIVEN that the WC - 32 lode mining claim has been located by Southwest Exploration Group LLC, whose current mailing address is 11636 N 119th Street, Scottsdale, AZ 85259.

The general course of this claim is North-south and it is situated in Mohave County, Arizona.

This claim is 1500 feet in length and 600 feet in width. This claim runs from the location monument on which this location notice is posted approximately 20 feet in a South direction to the South end line and 1480 feet in a North direction to the North end line. This claim is marked by six monuments, one at each corner and one at the center of each end line of the claim.

The location monument on which this notice is posted is situated within Section 23, Township 15 N, Range 13 W, Gila Salt River Base and Meridian, Arizona and this claim encompasses portions of the following quarter section (s), section (s), Township (s) and Range (s) NW 1/4 + SW 1/4, sec 23 T15N, R13W, Gila Salt River Base and Meridian, Arizona.

The locality of this claim with reference to some natural object or permanent monument and additional information (if any) concerning its locality are as follows: NE corner of claim is 2750 feet S57E from NE corner of section 22, T15N, R13W

DATED AND POSTED on the ground this 24 day of April, 2007


PHOENIX, ARIZONA
2007 JUL 12 P 2: 58
RECEIVED - B.L.M. AZ STATE OFFICE

LOCATOR (s)
W. P. Lamy

AMC 384615

✓

MINING CLAIM MAP



Scale : 1" = 2000 feet



1. The above map depicts the WC-32 mining claim, which is located in Section (s) 23, Township 15 N, Range 13 W, Gila and Salt River Base and Meridian, Mohave County, Arizona.

2. The type of corner and location monuments used are as follows: wood 2x2s

3. The bearings and distances in degrees and feet between claim corners are as depicted on the map.

Form MCF100a
Revised July 2005

LOCATION NOTICE FOR LODE MINING CLAIM

NOTICE IS HEREBY GIVEN that the WC - 33 lode mining claim has been located by Southwest Exploration Group LLC, whose current mailing address is

11636 N 119th Street, Scottsdale, AZ 85259

The general course of this claim is North-South and it is situated in Mohave County, Arizona.

This claim is 1500 feet in length and 600 feet in width. This claim runs from the location monument on which this location notice is posted approximately 20 feet in a South direction to the South end line and 1480 feet in a North direction to the North end line. This claim is marked by six monuments, one at each corner and one at the center of each end line of the claim.

The location monument on which this notice is posted is situated within Section 23, Township 15 N, Range 13 W, Gila Salt River Base and Meridian, Arizona and this claim encompasses portions of the following quarter section (s), section (s), Township (s) and Range (s) NW 1/4 + SW 1/4, sec 23, T15N, R13W, Gila Salt River Base and Meridian, Arizona.

The locality of this claim with reference to some natural object or permanent monument and additional information (if any) concerning its locality are as follows: NE corner of claim is 2290 feet S50E from NE corner of section 22, T15N, R13W

DATED AND POSTED on the ground this 24 day of April, 2007

PHOENIX, ARIZONA

LOCATOR (s)


Daniel P. Laux
Daniel P. Laux

2007 JUL 12 P 2: 58

RECEIVED
B.L.M. AZ STATE OFFICE

AMC 384616

MINING CLAIM MAP



Scale : 1" = 2000 feet



1. The above map depicts the WC-33 mining claim, which is located in Section (s) 23, Township 15 N, Range 13 W, Gila and Salt River Base and Meridian, Mohave County, Arizona.

2. The type of corner and location monuments used are as follows: wood 2x2s

3. The bearings and distances in degrees and feet between claim corners are as depicted on the map.

Form MCF100a
Revised July 2005

This form is available from the **Arizona Department of Mines & Mineral Resources** and may be reproduced.

LOCATION NOTICE FOR LODE MINING CLAIM

NOTICE IS HEREBY GIVEN that the WC -34 lode mining claim has been located by Southwest Exploration Group LLC, whose current mailing address is 11636 N 119th Street, Scottsdale, AZ 85259.

The general course of this claim is North-South and it is situated in Mohave County, Arizona.

This claim is 1500 feet in length and 600 feet in width. This claim runs from the location monument on which this location notice is posted approximately 20 feet in a South direction to the South end line and 1480 feet in a North direction to the North end line. This claim is marked by six monuments, one at each corner and one at the center of each end line of the claim.

The location monument on which this notice is posted is situated within Section 23, Township 15 N, Range 13 W, Gila Salt River Base and Meridian, Arizona and this claim encompasses portions of the following quarter section (s), section (s), Township (s) and Range (s) NW 1/4 + SW 1/4, sec 23, T15N, R13W, Gila Salt River Base and Meridian, Arizona.

The locality of this claim with reference to some natural object or permanent monument and additional information (if any) concerning its locality are as follows: NE corner of claim is 1880 feet S38E from NE corner of section 22, T15N, R13W

DATED AND POSTED on the ground this 24 day of April, 2007


PHOENIX, ARIZONA
2007 JUL 12 P 2:58
RECEIVED B.L.M. AZ STATE OFFICE

LOCATOR (s)

Thornwell Rogers
Thornwell Rogers

AMC 384617

MINING CLAIM MAP



Scale : 1" = 2000 feet



1. The above map depicts the WC-34 mining claim, which is located in Section (s) 23, Township 15 N, Range 13 W, Gila and Salt River Base and Meridian, Mohave County, Arizona.

2. The type of corner and location monuments used are as follows: wood 2x2s

3. The bearings and distances in degrees and feet between claim corners are as depicted on the map.

Form MCF100a
Revised July 2005

LOCATION NOTICE FOR LODE MINING CLAIM

NOTICE IS HEREBY GIVEN that the WC - 35 lode mining claim has been located by Southwest Exploration Group LLC, whose current mailing address is 11636 N 119th Street, Scottsdale, AZ 85259.

The general course of this claim is North-South and it is situated in Mohave County, Arizona.

This claim is 1500 feet in length and 600 feet in width. This claim runs from the location monument on which this location notice is posted approximately 20 feet in a South direction to the South end line and 1480 feet in a North direction to the North end line. This claim is marked by six monuments, one at each corner and one at the center of each end line of the claim.

The location monument on which this notice is posted is situated within Section 23, Township 15 N, Range 13 W, Gila Salt River Base and Meridian, Arizona and this claim encompasses portions of the following quarter section (s), section (s), Township (s) and Range (s) NW 1/4 + SW 1/4, sec 23 T15N, R13W, Gila Salt River Base and Meridian, Arizona.

The locality of this claim with reference to some natural object or permanent monument and additional information (if any) concerning its locality are as follows: NE corner of claim is 1590 feet S21E from NE corner of section 22, T15N, R13W

DATED AND POSTED on the ground this 27 day of April, 2007

PHOENIX, ARIZONA

LOCATOR (s)


Thornwell Royer
Thornwell Royer

RECEIVED
B.L.M. AZ STATE OFFICE
2007 JUL 12 P 2: 58

AMC 384618

2

MINING CLAIM MAP



Scale : 1" = 2000 feet



1. The above map depicts the WC-35 mining claim, which is located in Section (s) 23, Township 15 N, Range 13 W, Gila and Salt River Base and Meridian, Mohave County, Arizona.

2. The type of corner and location monuments used are as follows: wood 2x2s

3. The bearings and distances in degrees and feet between claim corners are as depicted on the map.

Form MCF100a
Revised July 2005

This form is available from the Arizona Department of Mines & Mineral Resources and may be reproduced.

LOCATION NOTICE FOR LODE MINING CLAIM

NOTICE IS HEREBY GIVEN that the WC - 36 lode mining claim has been located by Southwest Exploration Group, LLC, whose current mailing address is

11636 N 119th Street, Scottsdale, AZ 85259

The general course of this claim is North-South and it is situated in Mohave County, Arizona.

This claim is 1500 feet in length and 600 feet in width. This claim runs from the location monument on which this location notice is posted approximately 20 feet in a South direction to the South end line and 1480 feet in a North direction to the North end line. This claim is marked by six monuments, one at each corner and one at the center of each end line of the claim.

The location monument on which this notice is posted is situated within Section 22, Township 15 N, Range 13 W, Gila Salt River Base and Meridian, Arizona and this claim encompasses portions of the following quarter section (s), section (s), Township (s) and Range (s) NE 1/4 + SE 1/4, sec 22, T15N, R13W, Gila Salt River Base and Meridian, Arizona.

The locality of this claim with reference to some natural object or permanent monument and additional information (if any) concerning its locality are as follows: NE corner of claim is 1480 feet south from NE corner of section 22, T15N, R13W

DATED AND POSTED on the ground this 27 day of April, 2007


PHOENIX, ARIZONA
2007 JUL 12 P 2:58
RECEIVED - B.L.M. AZ STATE OFFICE

LOCATOR (s)
Thornell Roge
Thornell Roge

AMB 384619

N

MINING CLAIM MAP



Scale : 1" = 2000 feet



1. The above map depicts the WC-36 mining claim, which is located in Section (s) 22, Township 15 N, Range 13 W, Gila and Salt River Base and Meridian, Mohave County, Arizona.

2. The type of corner and location monuments used are as follows: wood 2x2s

3. The bearings and distances in degrees and feet between claim corners are as depicted on the map.

Form MCF100a
Revised July 2005

LOCATION NOTICE FOR LODE MINING CLAIM

NOTICE IS HEREBY GIVEN that the WC - 37 lode mining claim has been located by Southwest Exploration Group LLC, whose current mailing address is

11636 N 119th Street, Scottsdale, AZ 85259

The general course of this claim is North-South and it is situated in Mohave County, Arizona.

This claim is 1500 feet in length and 600 feet in width. This claim runs from the location monument on which this location notice is posted approximately 20 feet in a South direction to the South end line and 1480 feet in a North direction to the North end line. This claim is marked by six monuments, one at each corner and one at the center of each end line of the claim.

The location monument on which this notice is posted is situated within Section 22, Township 15 N, Range 13 W, Gila Salt River Base and Meridian, Arizona and this claim encompasses portions of the following quarter section (s), section (s), Township (s) and Range (s) NE 1/4 + SE 1/4, sec 22, T15N, R13W, Gila Salt River Base and Meridian, Arizona.

The locality of this claim with reference to some natural object or permanent monument and additional information (if any) concerning its locality are as follows: NE corner of claim is 1590 feet S21W from NE corner of section 22, T15N, R13W

DATED AND POSTED on the ground this 24 day of April, 2007

LOCATOR (s)


Thornwell Rogen
Thornwell Rogen

PHOENIX, ARIZONA
2007 JUL 12 P 2: 58
RECEIVED
B.L.M. AZ STATE OFFICE

AMC 384620

✓

MINING CLAIM MAP



Scale : 1" = 2000 feet



1. The above map depicts the WC-37 mining claim, which is located in Section (s) 22, Township 15 N, Range 13 W, Gila and Salt River Base and Meridian, Mohave County, Arizona.

2. The type of corner and location monuments used are as follows: wood 2x2s

3. The bearings and distances in degrees and feet between claim corners are as depicted on the map.

Form MCF100a
Revised July 2005

This form is available from the **Arizona Department of Mines & Mineral Resources** and may be reproduced.

LOCATION NOTICE FOR LODE MINING CLAIM

NOTICE IS HEREBY GIVEN that the WC - 38 lode mining claim has been located by Southwest Exploration Group LLC, whose current mailing address is

11636 N 119th Street, Scottsdale, AZ 85259

The general course of this claim is North-South and it is situated in Mohave County, Arizona.

This claim is 1500 feet in length and 600 feet in width. This claim runs from the location monument on which this location notice is posted approximately 20 feet in a South direction to the South end line and 1480 feet in a North direction to the North end line. This claim is marked by six monuments, one at each corner and one at the center of each end line of the claim.

The location monument on which this notice is posted is situated within Section 22, Township 15 N, Range 13 W, Gila Salt River Base and Meridian, Arizona and this claim encompasses portions of the following quarter section (s), section (s), Township (s) and Range (s) NE 1/4 + SE 1/4, Sec 22, T15N, R13W, Gila Salt River Base and Meridian, Arizona.

The locality of this claim with reference to some natural object or permanent monument and additional information (if any) concerning its locality are as follows: NE corner of claim is 1880 feet S38W from NE corner of section 22, T15N, R13W

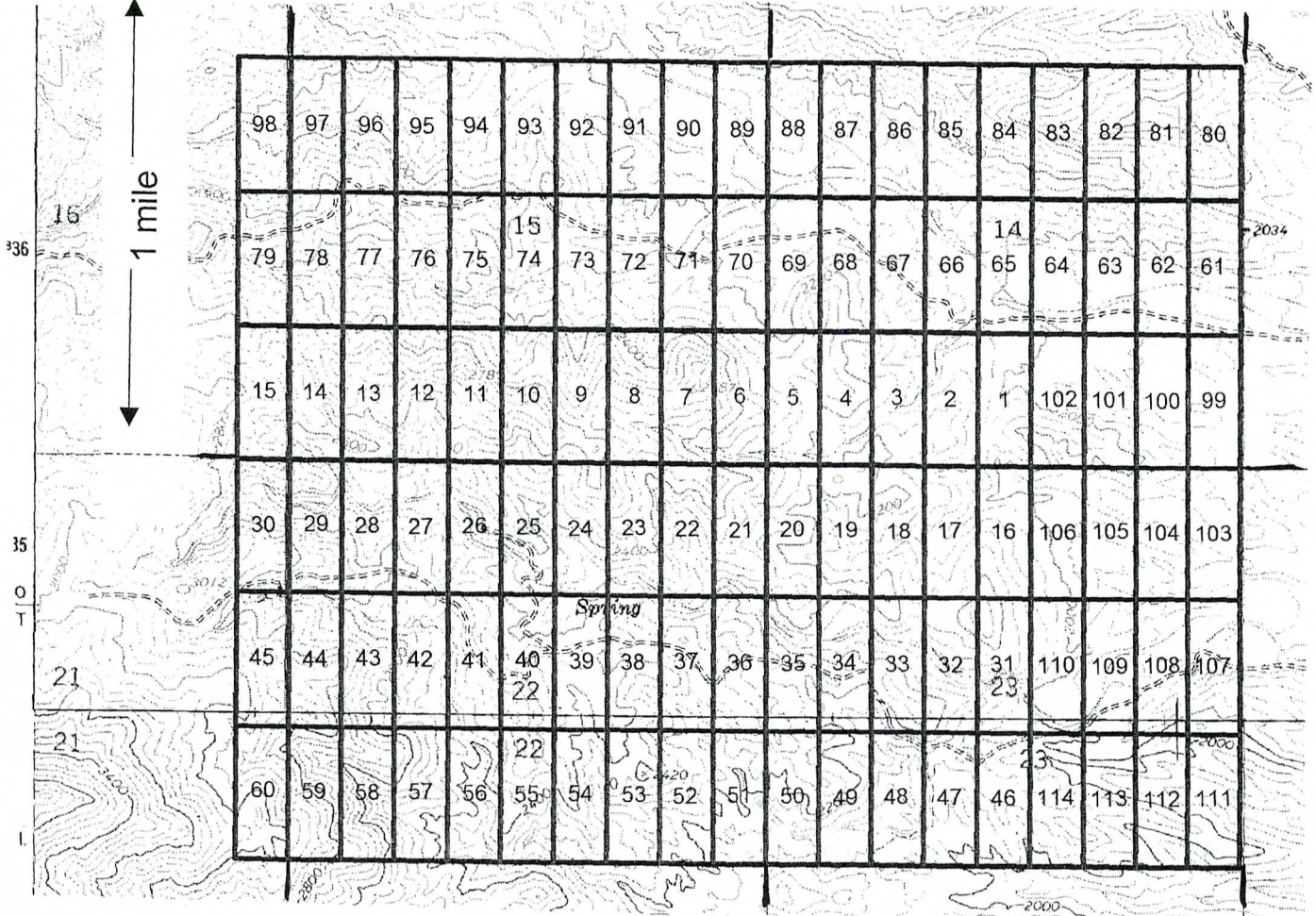
DATED AND POSTED on the ground this 24 day of April, 2007

PHOENIX, ARIZONA
2007 JUL 12 P 2:59
RECEIVED
B.L.M. AZ STATE OFFICE

LOCATOR (s)
Thornwell Royer
Thornwell Royer

AMC 384621

MINING CLAIM MAP



Scale : 1" = 2000 feet



1. The above map depicts the WC-38 mining claim, which is located in Section (s) 22, Township 15 N, Range 13 W, Gila and Salt River Base and Meridian, Mohave County, Arizona.

2. The type of corner and location monuments used are as follows: wood 2x2s

3. The bearings and distances in degrees and feet between claim corners are as depicted on the map.

Form MCF100a
Revised July 2005

LOCATION NOTICE FOR LODE MINING CLAIM

NOTICE IS HEREBY GIVEN that the WC - 39 lode mining claim has been located by Southwest Exploration Group LLC, whose current mailing address is 7834 E Cannon Dr, Scottsdale, AZ 85259.

The general course of this claim is North-South and it is situated in Mohave County, Arizona.

This claim is 1500 feet in length and 600 feet in width. This claim runs from the location monument on which this location notice is posted approximately 20 feet in a South direction to the South end line and 1480 feet in a North direction to the North end line. This claim is marked by six monuments, one at each corner and one at the center of each end line of the claim.

The location monument on which this notice is posted is situated within Section 22, Township 15 N, Range 13 W, Gila Salt River Base and Meridian, Arizona and this claim encompasses portions of the following quarter section (s), section (s), Township (s) and Range (s) NE 1/4 + SE 1/4, sec 22, T15N, R13W, Gila Salt River Base and Meridian, Arizona.

The locality of this claim with reference to some natural object or permanent monument and additional information (if any) concerning its locality are as follows: NE corner of claim is 2290 feet S50W from NE corner of section 22, T15N, R13W

DATED AND POSTED on the ground this 24 day of April, 2007

LOCATOR (s)

Thorndell Royer
Thorndell Royer


2007 JUL 12 P 2:59

RECEIVED B.L.M. AZ STATE OFFICE

AMC 384622

N

MINING CLAIM MAP



Scale : 1" = 2000 feet



1. The above map depicts the WC-39 mining claim, which is located in Section (s) 22, Township 15 N, Range 13 W, Gila and Salt River Base and Meridian, Mohave County, Arizona.

2. The type of corner and location monuments used are as follows: wood 2x2s

3. The bearings and distances in degrees and feet between claim corners are as depicted on the map.

Form MCF100a
Revised July 2005

This form is available from the **Arizona Department of Mines & Mineral Resources** and may be reproduced.

LOCATION NOTICE FOR LODE MINING CLAIM

NOTICE IS HEREBY GIVEN that the WC - 42 lode mining claim has been located by Southwest Exploration Group LLC, whose current mailing address is

11636 N 119th Street, Scottsdale, AZ 85259

The general course of this claim is North-South and it is situated in Mohave County, Arizona.

This claim is 1500 feet in length and 600 feet in width. This claim runs from the location monument on which this location notice is posted approximately 20 feet in a South direction to the South end line and 1480 feet in a North direction to the North end line. This claim is marked by six monuments, one at each corner and one at the center of each end line of the claim.

The location monument on which this notice is posted is situated within Section 22, Township 15 N, Range 13 W, Gila Salt River Base and Meridian, Arizona and this claim encompasses portions of the following quarter section (s), section (s), Township (s) and Range (s) NW 1/4 + SW 1/4, sec 22, T15N, R13W, Gila Salt River Base and Meridian, Arizona.

The locality of this claim with reference to some natural object or permanent monument and additional information (if any) concerning its locality are as follows: NE corner of claim is 3790 feet S67W from NE corner of section 22, T15N, R13W

DATED AND POSTED on the ground this 24 day of April, 2007

PHOENIX, ARIZONA

LOCATOR (s)

2007 JUL 12 P 2:59

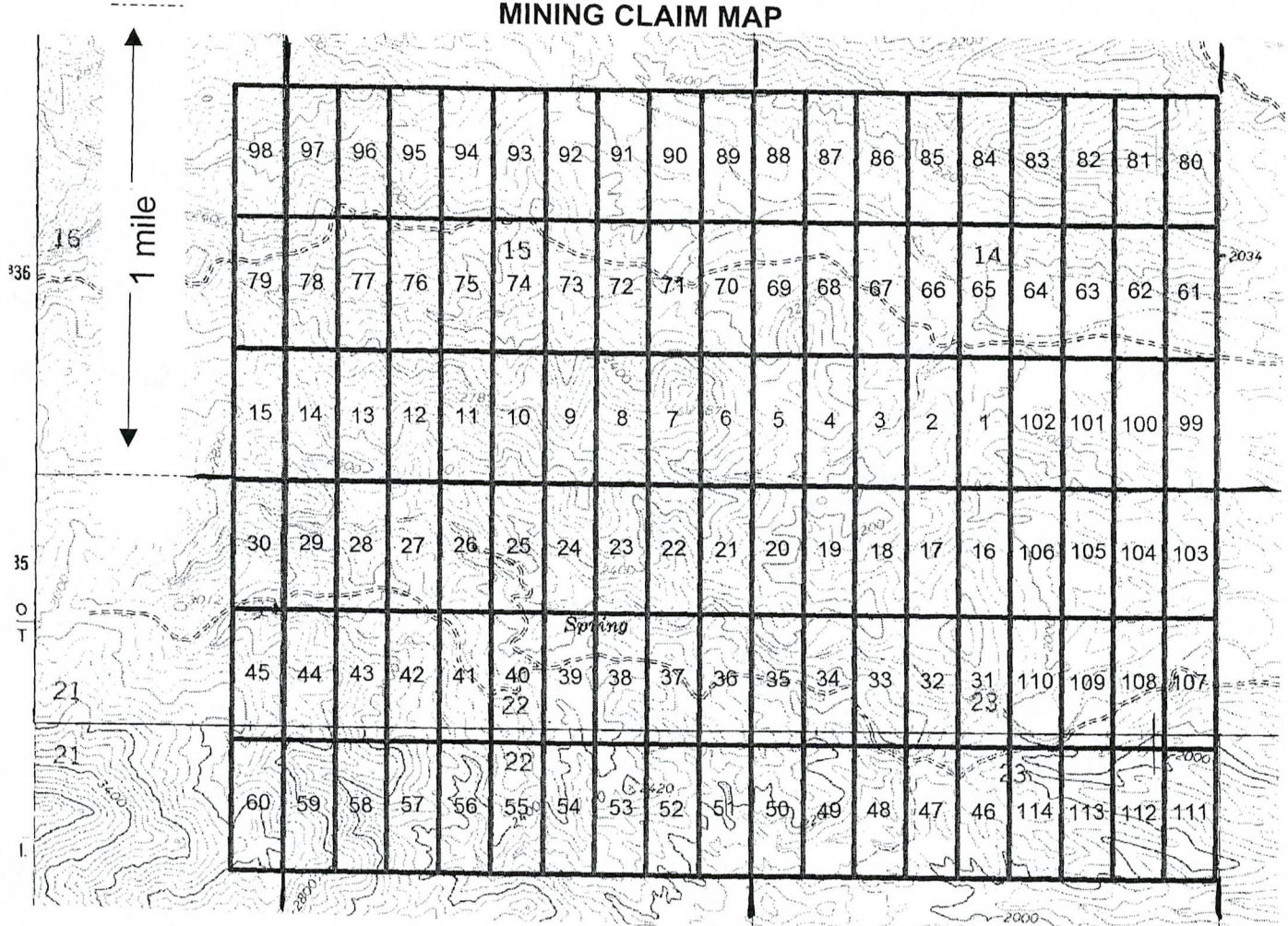
Thornwell Royer
Thornwell Royer

RECEIVED
B.L.M. AZ STATE OFFICE

AMC 384623

N

MINING CLAIM MAP



Scale : 1" = 2000 feet



1. The above map depicts the WC-42 mining claim, which is located in Section (s) 22, Township 15 N, Range 13 W, Gila and Salt River Base and Meridian, Mohave County, Arizona.

2. The type of corner and location monuments used are as follows: wood 2x2s

3. The bearings and distances in degrees and feet between claim corners are as depicted on the map.

Form MCF100a
Revised July 2005

LOCATION NOTICE FOR LODE MINING CLAIM

NOTICE IS HEREBY GIVEN that the WC - 43 lode mining claim has been located by Southwest Exploration Group, LLC, whose current mailing address is

11636 N 119th Street, Scottsdale, AZ 85259

The general course of this claim is North-South and it is situated in Mohave County, Arizona.

This claim is 1500 feet in length and 600 feet in width. This claim runs from the location monument on which this location notice is posted approximately 20 feet in a South direction to the South end line and 1480 feet in a North direction to the North end line. This claim is marked by six monuments, one at each corner and one at the center of each end line of the claim.

The location monument on which this notice is posted is situated within Section 22, Township 15 N, Range 13 W, Gila Salt River Base and Meridian, Arizona and this claim encompasses portions of the following quarter section (s), section (s), Township (s) and Range (s) NW 1/4 + SW 1/4, Sec. 22, T15N, R13W, Gila Salt River Base and Meridian, Arizona.

The locality of this claim with reference to some natural object or permanent monument and additional information (if any) concerning its locality are as follows: NE corner of claim is 4330 feet S70W from NE corner of section 22, T15N, R13W

DATED AND POSTED on the ground this 24 day of April, 2007

PHOENIX, ARIZONA

LOCATOR (s)

Thornwell Roger
Thornwell Roger

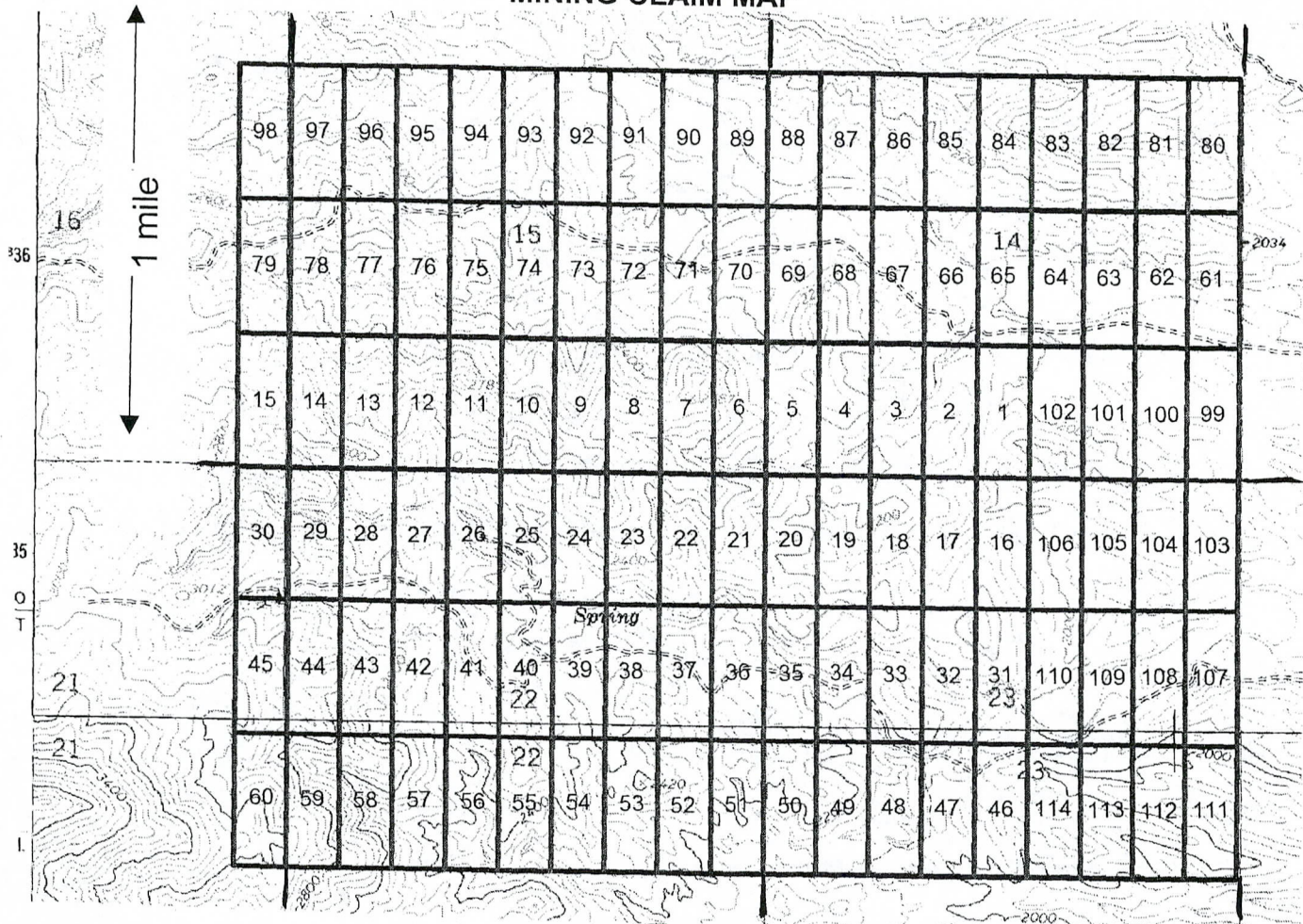
2007 JUL 12 P 2: 59

RECEIVED
B.L.M. AZ STATE OFFICE

AMC 384624

N

MINING CLAIM MAP



Scale : 1" = 2000 feet



1. The above map depicts the WC-43 mining claim, which is located in Section (s) 22, Township 15 N, Range 13 W, Gila and Salt River Base and Meridian, Mohave County, Arizona.

2. The type of corner and location monuments used are as follows: wood 2x2s

3. The bearings and distances in degrees and feet between claim corners are as depicted on the map.

Form MCF100a
Revised July 2005

LOCATION NOTICE FOR LODE MINING CLAIM

NOTICE IS HEREBY GIVEN that the WC - 44 lode mining claim has been located by Southwest Exploration Group LLC, whose current mailing address is

11636 N 119th Street, Scottsdale, AZ 85259

The general course of this claim is North-South and it is situated in Mohave County, Arizona.

This claim is 1500 feet in length and 600 feet in width. This claim runs from the location monument on which this location notice is posted approximately 20 feet in a South direction to the South end line and 1480 feet in a North direction to the North end line. This claim is marked by six monuments, one at each corner and one at the center of each end line of the claim.

The location monument on which this notice is posted is situated within Section 22, Township 15 N, Range 13 W, Gila Salt River Base and Meridian, Arizona and this claim encompasses portions of the following quarter section (s), section (s), Township (s) and Range (s) NW 1/4 + SW 1/4, sec 22, T15N, R13W, Gila Salt River Base and Meridian, Arizona.

The locality of this claim with reference to some natural object or permanent monument and additional information (if any) concerning its locality are as follows: NE corner of claim is 4880 feet S72W from NE corner of section 22, T15N, R13W

DATED AND POSTED on the ground this 24 day of April, 2007

PHOENIX, ARIZONA

LOCATOR (s)


Thornwell Royen
Thornwell Royen

2007 JUL 12 P 2: 59

RECEIVED
B.L.M. AZ STATE OFFICE

AMB 384625

MINING CLAIM MAP



Scale : 1" = 2000 feet



1. The above map depicts the WC-44 mining claim, which is located in Section (s) 22, Township 15 N, Range 13 W, Gila and Salt River Base and Meridian, Mohave County, Arizona.

2. The type of corner and location monuments used are as follows: wood 2x2s

3. The bearings and distances in degrees and feet between claim corners are as depicted on the map.

Form MCF100a
Revised July 2005

LOCATION NOTICE FOR LODE MINING CLAIM

NOTICE IS HEREBY GIVEN that the WC - 45 lode mining claim has been located by Southwest Exploration Group LLC, whose current mailing address is 11636 N 119th Street, Scottsdale, AZ 85259.

The general course of this claim is North-South and it is situated in Mohave County, Arizona.

This claim is 1500 feet in length and 600 feet in width. This claim runs from the location monument on which this location notice is posted approximately 20 feet in a South direction to the South end line and 1480 feet in a North direction to the North end line. This claim is marked by six monuments, one at each corner and one at the center of each end line of the claim.

The location monument on which this notice is posted is situated within Section 21, Township 15 N, Range 13 W, Gila Salt River Base and Meridian, Arizona and this claim encompasses portions of the following quarter section (s), section (s), Township (s) and Range (s) NE 1/4 + SE 1/4, sec 21, T15N, R13W, Gila Salt River Base and Meridian, Arizona.

The locality of this claim with reference to some natural object or permanent monument and additional information (if any) concerning its locality are as follows: NE corner of claim is 5440 feet S74W from NE corner of section 22, T15N, R13W

DATED AND POSTED on the ground this 27 day of April, 2007


PHOENIX, ARIZONA
2007 JUL 12 P 2: 59
RECEIVED
B.L.M. AZ STATE OFFICE

LOCATOR (s)
Thornwell Royer
Thornwell Royer

AMC 384626

✓

MINING CLAIM MAP



Scale : 1" = 2000 feet



1. The above map depicts the WC-45 mining claim, which is located in Section (s) 21, Township 15 N, Range 13 W, Gila and Salt River Base and Meridian, Mohave County, Arizona.

2. The type of corner and location monuments used are as follows: wood 2x2s

3. The bearings and distances in degrees and feet between claim corners are as depicted on the map.

Form MCF100a
Revised July 2005

This form is available from the **Arizona Department of Mines & Mineral Resources** and may be reproduced.

LOCATION NOTICE FOR LODE MINING CLAIM

NOTICE IS HEREBY GIVEN that the WC - 46 lode mining claim has been located by Southwest Exploration Group LLC, whose current mailing address is 11636 N 119th Street, Scottsdale, AZ 85259.

The general course of this claim is North-South and it is situated in Mohave County, Arizona.

This claim is 1500 feet in length and 600 feet in width. This claim runs from the location monument on which this location notice is posted approximately 20 feet in a North direction to the North end line and 1480 feet in a South direction to the South end line. This claim is marked by six monuments, one at each corner and one at the center of each end line of the claim.

The location monument on which this notice is posted is situated within Section 23, Township 15 N, Range 13 W, Gila Salt River Base and Meridian, Arizona and this claim encompasses portions of the following quarter section (s), section (s), Township (s) and Range (s) SW 1/4 + SE 1/4, sec 23, T15N, R13W, Gila Salt River Base and Meridian, Arizona.

The locality of this claim with reference to some natural object or permanent monument and additional information (if any) concerning its locality are as follows: NE corner of claim is 4140 feet 544E from NE corner of section 22, T15N, R13W.

DATED AND POSTED on the ground this 24 day of April, 2007

PHOENIX, ARIZONA

LOCATOR (s)


Daniel P. Laux
Daniel P. Laux

2007 JUL 12 P 2: 59

RECEIVED
B.L.M. AZ STATE OFFICE

AMC 384627

MINING CLAIM MAP



Scale : 1" = 2000 feet

1. The above map depicts the WC-46 mining claim, which is located in Section (s) 23, Township 15 N, Range 13 W, Gila and Salt River Base and Meridian, Mohave County, Arizona.

2. The type of corner and location monuments used are as follows: wood 2x2s

3. The bearings and distances in degrees and feet between claim corners are as depicted on the map.

Form MCF100a
Revised July 2005

This form is available from the **Arizona Department of Mines & Mineral Resources** and may be reproduced.

LOCATION NOTICE FOR LODE MINING CLAIM

NOTICE IS HEREBY GIVEN that the WC - 47 lode mining claim has been located by Southwest Exploration Group LLC, whose current mailing address is

11636 N 119th Street, Scottsdale, AZ 85259

The general course of this claim is North-South and it is situated in Mohave County, Arizona.

This claim is 1500 feet in length and 600 feet in width. This claim runs from the location monument on which this location notice is posted approximately 20 feet in a North direction to the North end line and 1460 feet in a South direction to the South end line. This claim is marked by six monuments, one at each corner and one at the center of each end line of the claim.

The location monument on which this notice is posted is situated within Section 23, Township 15 N, Range 13 W, Gila Salt River Base and Meridian, Arizona and this claim encompasses portions of the following quarter section (s), section (s), Township (s) and Range (s) SW 1/4, sec 23, T15N, R13W, Gila Salt River Base and Meridian, Arizona.

The locality of this claim with reference to some natural object or permanent monument and additional information (if any) concerning its locality are as follows: NE corner of claim is 3760 feet S38E from NE corner of section 22, T15N, R13W.

DATED AND POSTED on the ground this 24 day of April, 2007

PHOENIX, ARIZONA

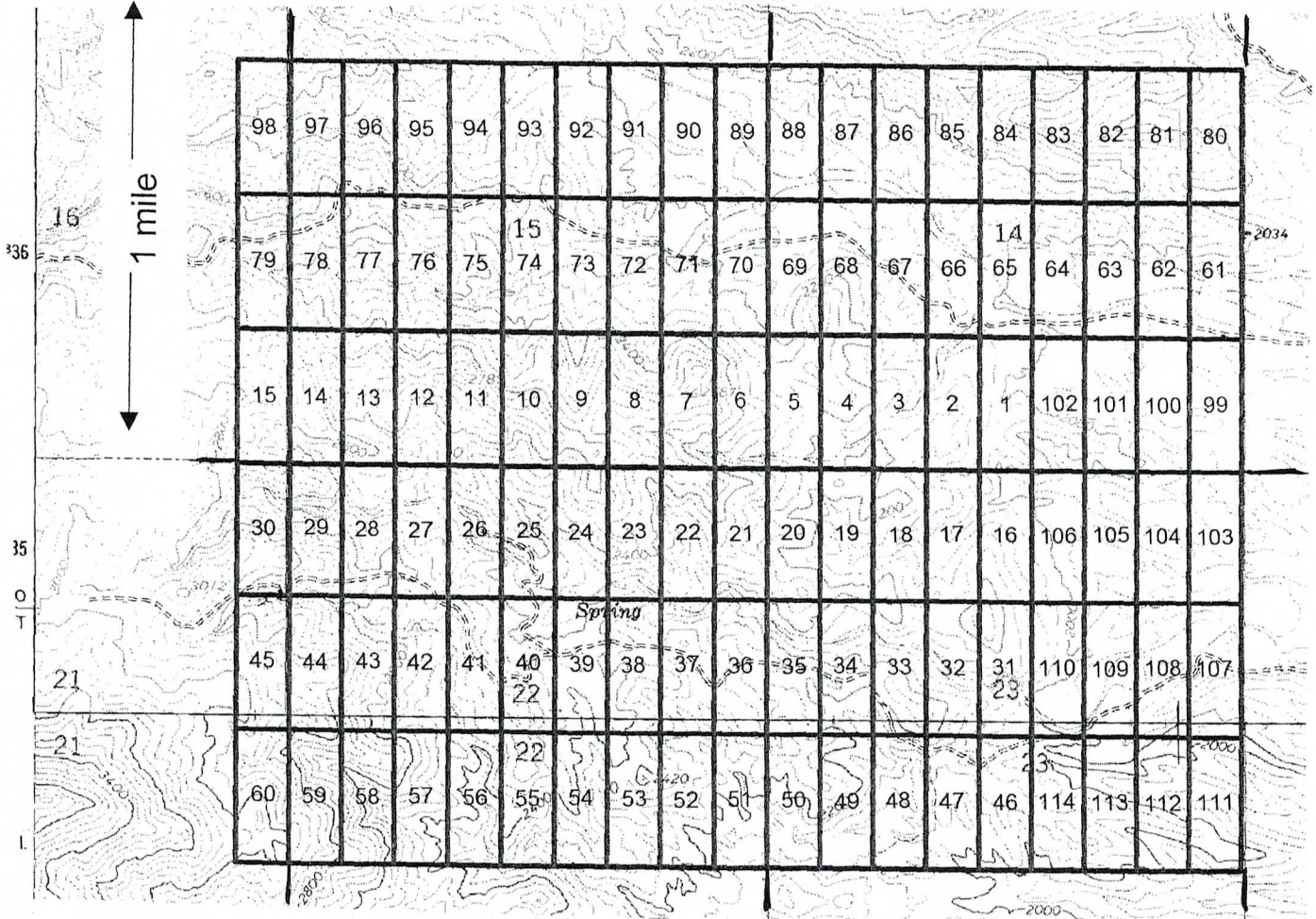
2007 JUL 12 P 2:59

RECEIVED - B.L.M. AZ STATE OFFICE

LOCATOR (s)
Daniel P. Lawx
Daniel P. Lawx

AMC 384628

MINING CLAIM MAP



Scale : 1" = 2000 feet



1. The above map depicts the WC-47 mining claim, which is located in Section (s) 23, Township 15 N, Range 13 W, Gila and Salt River Base and Meridian, Mohave County, Arizona.

2. The type of corner and location monuments used are as follows: wood 2x2s

3. The bearings and distances in degrees and feet between claim corners are as depicted on the map.

Form MCF100a
Revised July 2005

LOCATION NOTICE FOR LODE MINING CLAIM

NOTICE IS HEREBY GIVEN that the WC - 48 lode mining claim has been located by Southwest Exploration Group LLC, whose current mailing address is 11636 N 119th Street, Scottsdale, AZ 85259.

The general course of this claim is North-South and it is situated in Mohave County, Arizona.

This claim is 1500 feet in length and 600 feet in width. This claim runs from the location monument on which this location notice is posted approximately 20 feet in a North direction to the North end line and 1480 feet in a South direction to the South end line. This claim is marked by six monuments, one at each corner and one at the center of each end line of the claim.

The location monument on which this notice is posted is situated within Section 23, Township 15 N, Range 13 W, Gila Salt River Base and Meridian, Arizona and this claim encompasses portions of the following quarter section (s), section (s), Township (s) and Range (s) SW 1/4, sec 23, T15N, R13W, Gila Salt River Base and Meridian, Arizona.

The locality of this claim with reference to some natural object or permanent monument and additional information (if any) concerning its locality are as follows: NE corner of claim is 3430 feet S30E from NE corner of section 22, T15N, R13W.


DATED AND POSTED on the ground this 24 day of April, 2007

PHOENIX, ARIZONA
2007 JUL 12 P 2: 59
RECEIVED
B.L.M. AZ STATE OFFICE

LOCATOR (s)
Daniel P. Lanx
Daniel P. Lanx

AMC 384629

MINING CLAIM MAP



Scale : 1" = 2000 feet



1. The above map depicts the WC-48 mining claim, which is located in Section (s) 23, Township 15 N, Range 13 W, Gila and Salt River Base and Meridian, Mohave County, Arizona.

2. The type of corner and location monuments used are as follows: wood 2x2s

3. The bearings and distances in degrees and feet between claim corners are as depicted on the map.

Form MCF100a
Revised July 2005

This form is available from the **Arizona Department of Mines & Mineral Resources** and may be reproduced.

LOCATION NOTICE FOR LODE MINING CLAIM

NOTICE IS HEREBY GIVEN that the WC-49 lode mining claim has been located by Southwest Exploration Group LLC, whose current mailing address is 11636 N 119th Street, Scottsdale, AZ 85259.

The general course of this claim is North-South and it is situated in Mohave County, Arizona.

This claim is 1500 feet in length and 600 feet in width. This claim runs from the location monument on which this location notice is posted approximately 20 feet in a North direction to the North end line and 1480 feet in a South direction to the South end line. This claim is marked by six monuments, one at each corner and one at the center of each end line of the claim.

The location monument on which this notice is posted is situated within Section 23, Township 15 N, Range 13 W, Gila Salt River Base and Meridian, Arizona and this claim encompasses portions of the following quarter section (s), section (s), Township (s) and Range (s) SW 1/4, sec 23, T15N, R13W, Gila Salt River Base and Meridian, Arizona.

The locality of this claim with reference to some natural object or permanent monument and additional information (if any) concerning its locality are as follows: NE corner of claim is 3170 feet S 21 E from NE corner of section 22, T15N, R13W.

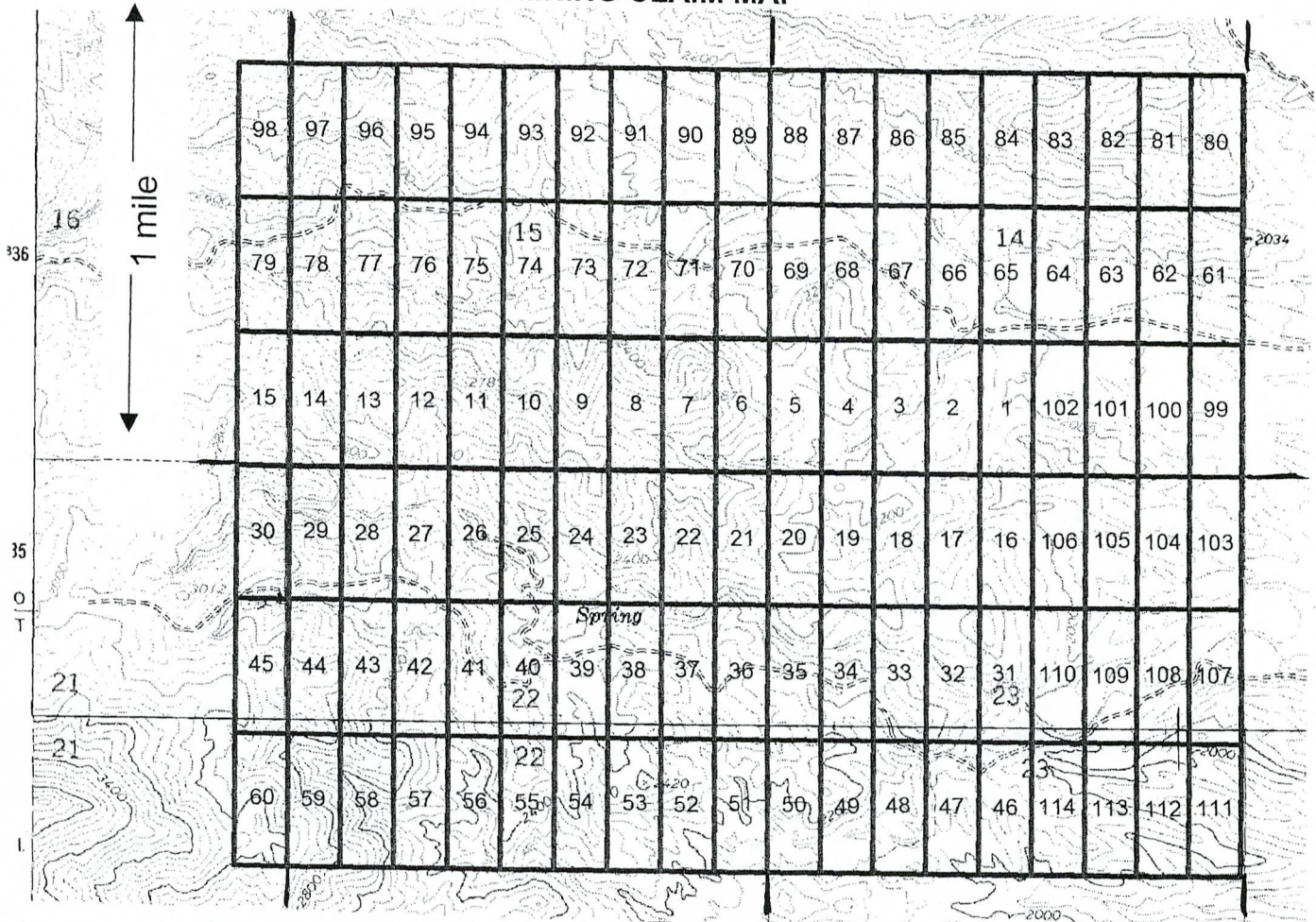
DATED AND POSTED on the ground this 24 day of April, 2007

LOCATOR (s)
Thornwell Rogers
Thornwell Rogers

PHOENIX, ARIZONA
2007 JUL 12 P 2: 59
RECEIVED B.L.M. AZ STATE OFFICE

AMC 384630

MINING CLAIM MAP



Scale : 1" = 2000 feet



1. The above map depicts the WC - 49 mining claim, which is located in Section (s) 23, Township 15 N, Range 13 W, Gila and Salt River Base and Meridian, Mohave County, Arizona.

2. The type of corner and location monuments used are as follows: wood 2 x 2 s

3. The bearings and distances in degrees and feet between claim corners are as depicted on the map.

Form MCF100a
Revised July 2005

This form is available from the **Arizona Department of Mines & Mineral Resources** and may be reproduced.

LOCATION NOTICE FOR LODE MINING CLAIM

NOTICE IS HEREBY GIVEN that the WC-50 lode mining claim has been located by Southwest Exploration Group LLC, whose current mailing address is

11636 N 119th Street, Scottsdale, AZ 85259

The general course of this claim is North-South and it is situated in Mohave County, Arizona.

This claim is 1500 feet in length and 600 feet in width. This claim runs from the location monument on which this location notice is posted approximately 20 feet in a North direction to the North end line and 1480 feet in a South direction to the South end line. This claim is marked by six monuments, one at each corner and one at the center of each end line of the claim.

The location monument on which this notice is posted is situated within Section 23, Township 15 N, Range 13 W, Gila Salt River Base and Meridian, Arizona and this claim encompasses portions of the following quarter section (s), section (s), Township (s) and Range (s) SW 1/4, sec 23, T15N, R13W, Gila Salt River Base and Meridian, Arizona.

The locality of this claim with reference to some natural object or permanent monument and additional information (if any) concerning its locality are as follows: NE corner of claim is 3010 feet SWE from NE corner of section 22, T15N, R13W.

DATED AND POSTED on the ground this 27 day of April, 2007

PHOENIX, ARIZONA

2007 JUL 12 P 2: 59


RECEIVED B.L.M. AZ STATE OFFICE

LOCATOR (s)

Thornwell Roger
Thornwell Roger

AMC 384631

MINING CLAIM MAP



Scale : 1" = 2000 feet



1. The above map depicts the WC-50 mining claim, which is located in Section (s) 23, Township 15 N, Range 13 W, Gila and Salt River Base and Meridian, Mohave County, Arizona.

2. The type of corner and location monuments used are as follows: wood 2x2s

3. The bearings and distances in degrees and feet between claim corners are as depicted on the map.

Form MCF100a
Revised July 2005

This form is available from the **Arizona Department of Mines & Mineral Resources** and may be reproduced.

LOCATION NOTICE FOR LODE MINING CLAIM

NOTICE IS HEREBY GIVEN that the WC - 51 lode mining claim has been located by Southwest Exploration Group LLC, whose current mailing address is

11636 N 119th Street, Scottsdale, AZ 85259

The general course of this claim is North-South and it is situated in Mohave County, Arizona.

This claim is 1500 feet in length and 600 feet in width. This claim runs from the location monument on which this location notice is posted approximately 20 feet in a North direction to the North end line and 1460 feet in a South direction to the South end line. This claim is marked by six monuments, one at each corner and one at the center of each end line of the claim.

The location monument on which this notice is posted is situated within Section 22, Township 15 N, Range 13 W, Gila Salt River Base and Meridian, Arizona and this claim encompasses portions of the following quarter section (s), section (s), Township (s) and Range (s) SE ~~1/4~~ 1/4, sec 22, T15N, R13W, Gila Salt River Base and Meridian, Arizona.

The locality of this claim with reference to some natural object or permanent monument and additional information (if any) concerning its locality are as follows: NE corner of claim is ~~20~~ 2960 feet south from NE corner of section 22, T15N, R13W.

DATED AND POSTED on the ground this 27 day of April, 2007

PHOENIX, ARIZONA

LOCATOR (s)


2007 JUL 12 P 2: 59

RECEIVED B.L.M. AZ STATE OFFICE

Thornwell Rogers
Thornwell Rogers

AMC 384632

MINING CLAIM MAP



Scale : 1" = 2000 feet



1. The above map depicts the WC-51 mining claim, which is located in Section (s) 22, Township 15 N, Range 13 W, Gila and Salt River Base and Meridian, Mohave County, Arizona.

2. The type of corner and location monuments used are as follows: wood 2x2s

3. The bearings and distances in degrees and feet between claim corners are as depicted on the map.

Form MCF100a
Revised July 2005

This form is available from the **Arizona Department of Mines & Mineral Resources** and may be reproduced.

LOCATION NOTICE FOR LODE MINING CLAIM

NOTICE IS HEREBY GIVEN that the WC - 52 lode mining claim has been located by Southwest Exploration Group LLC, whose current mailing address is

11636 N 119th Street, Scottsdale, AZ 85259

The general course of this claim is North-South and it is situated in Mohave County, Arizona.

This claim is 1500 feet in length and 600 feet in width. This claim runs from the location monument on which this location notice is posted approximately 20 feet in a North direction to the North end line and 1480 feet in a South direction to the South end line. This claim is marked by six monuments, one at each corner and one at the center of each end line of the claim.

The location monument on which this notice is posted is situated within Section 22, Township 15 N, Range 13 W, Gila Salt River Base and Meridian, Arizona and this claim encompasses portions of the following quarter section (s), section (s), Township (s) and Range (s) SE 1/4, sec 22, T15N, R13W, Gila Salt River Base and Meridian, Arizona.

The locality of this claim with reference to some natural object or permanent monument and additional information (if any) concerning its locality are as follows: NE corner of claim is 3010 feet S11W from NE corner of section 22, T15N, R13W.

DATED AND POSTED on the ground this 24 day of April, 2007

LOCATOR (s)

Thornwell Rogers
Thornwell Rogers

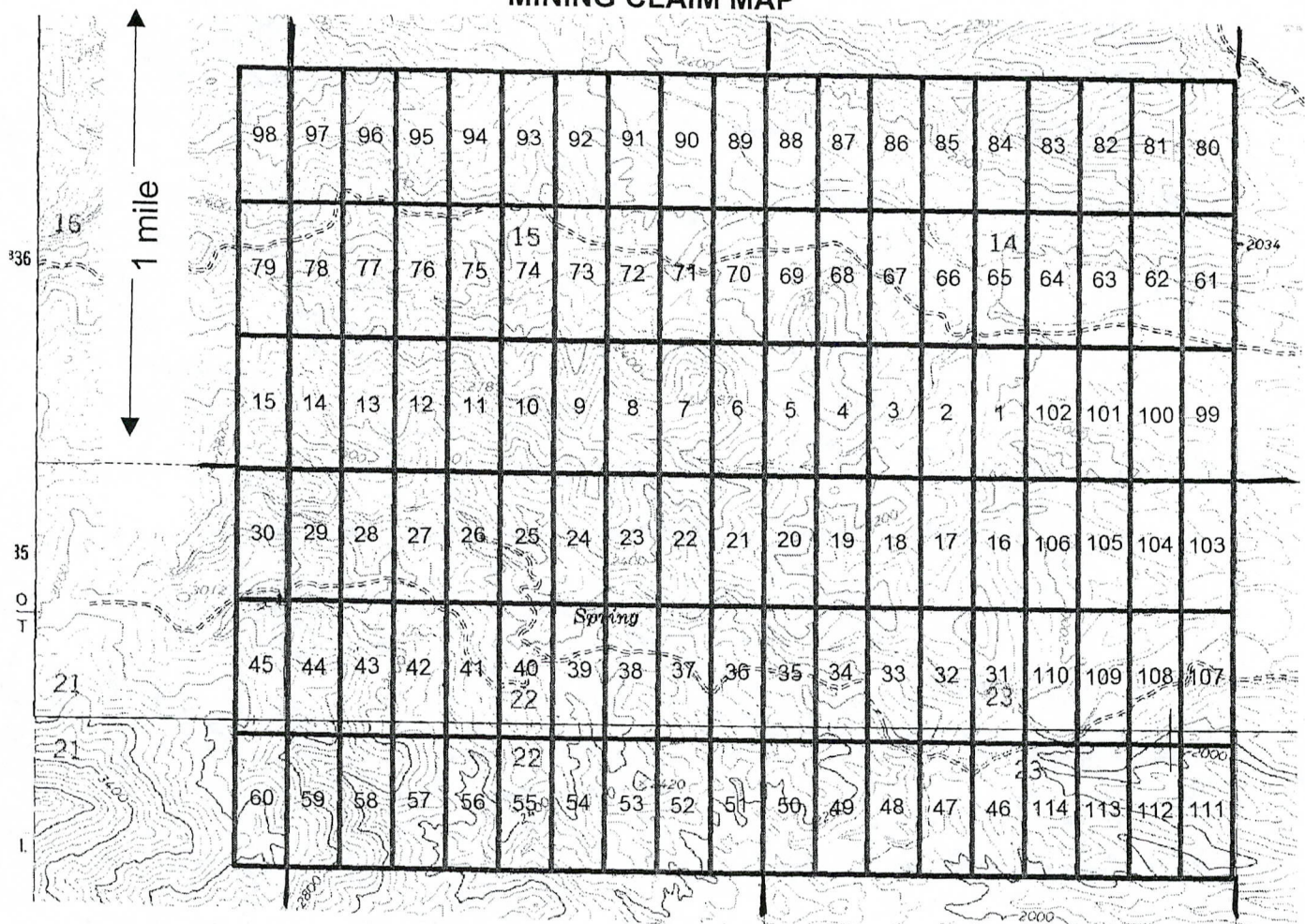
PHOENIX, ARIZONA

2007 JUL 12 P 2:59

RECEIVED B.L.M. AZ STATE OFFICE

AMC 384633

MINING CLAIM MAP



Scale : 1" = 2000 feet



1. The above map depicts the WC-52 mining claim, which is located in Section (s) 22, Township 15 N, Range 13 W, Gila and Salt River Base and Meridian, Mohave County, Arizona.

2. The type of corner and location monuments used are as follows: wood 2x2s

3. The bearings and distances in degrees and feet between claim corners are as depicted on the map.

Form MCF100a
Revised July 2005

LOCATION NOTICE FOR LODE MINING CLAIM

NOTICE IS HEREBY GIVEN that the WC - 53 lode mining claim has been located by Southwest Exploration Group LLC, whose current mailing address is 11636 N 119th Street, Scottsdale, AZ 85259.

The general course of this claim is North-South and it is situated in Mohave County, Arizona.

This claim is 1500 feet in length and 600 feet in width. This claim runs from the location monument on which this location notice is posted approximately 20 feet in a North direction to the North end line and 1480 feet in a South direction to the South end line. This claim is marked by six monuments, one at each corner and one at the center of each end line of the claim.

The location monument on which this notice is posted is situated within Section 22, Township 15 N, Range 13 W, Gila Salt River Base and Meridian, Arizona and this claim encompasses portions of the following quarter section (s), section (s), Township (s) and Range (s) SE 1/4, sec 22, T15N, R13W, Gila Salt River Base and Meridian, Arizona.

The locality of this claim with reference to some natural object or permanent monument and additional information (if any) concerning its locality are as follows: NE corner of claim is 3170 feet S21W from NE corner of section 22, T15N, R13W.


DATED AND POSTED on the ground this 24 day of April, 20 07

PHOENIX, ARIZONA
2007 JUL 12 P 2: 59
RECEIVED
B.L.M. AZ STATE OFFICE

LOCATOR (s)
Thornwell Royen
Thornwell Royen

AMC 384634

MINING CLAIM MAP



Scale : 1" = 2000 feet



1. The above map depicts the WC-53 mining claim, which is located in Section (s) 22, Township 15 N, Range 13 W, Gila and Salt River Base and Meridian, Mohave County, Arizona.

2. The type of corner and location monuments used are as follows: wood 2x2s

3. The bearings and distances in degrees and feet between claim corners are as depicted on the map.

Form MCF100a
Revised July 2005

This form is available from the **Arizona Department of Mines & Mineral Resources** and may be reproduced.

LOCATION NOTICE FOR LODE MINING CLAIM

NOTICE IS HEREBY GIVEN that the WC - 54 lode mining claim has been located by Southwest Exploration Group LLC, whose current mailing address is

11636 N 119th Street, Scottsdale, AZ 85259

The general course of this claim is North-South and it is situated in Mohave County, Arizona.

This claim is 1500 feet in length and 600 feet in width. This claim runs from the location monument on which this location notice is posted approximately 20 feet in a North direction to the North end line and 1480 feet in a South direction to the South end line. This claim is marked by six monuments, one at each corner and one at the center of each end line of the claim.

The location monument on which this notice is posted is situated within Section 22, Township 15 N, Range 13 W, Gila Salt River Base and Meridian, Arizona and this claim encompasses portions of the following quarter section (s), section (s), Township (s) and Range (s) SE 1/4, sec 22, T15N, R13W, Gila Salt River Base and Meridian, Arizona.

The locality of this claim with reference to some natural object or permanent monument and additional information (if any) concerning its locality are as follows: NE corner of claim is 3430 feet S30 W from NE corner of section 22, T15N, R13W.

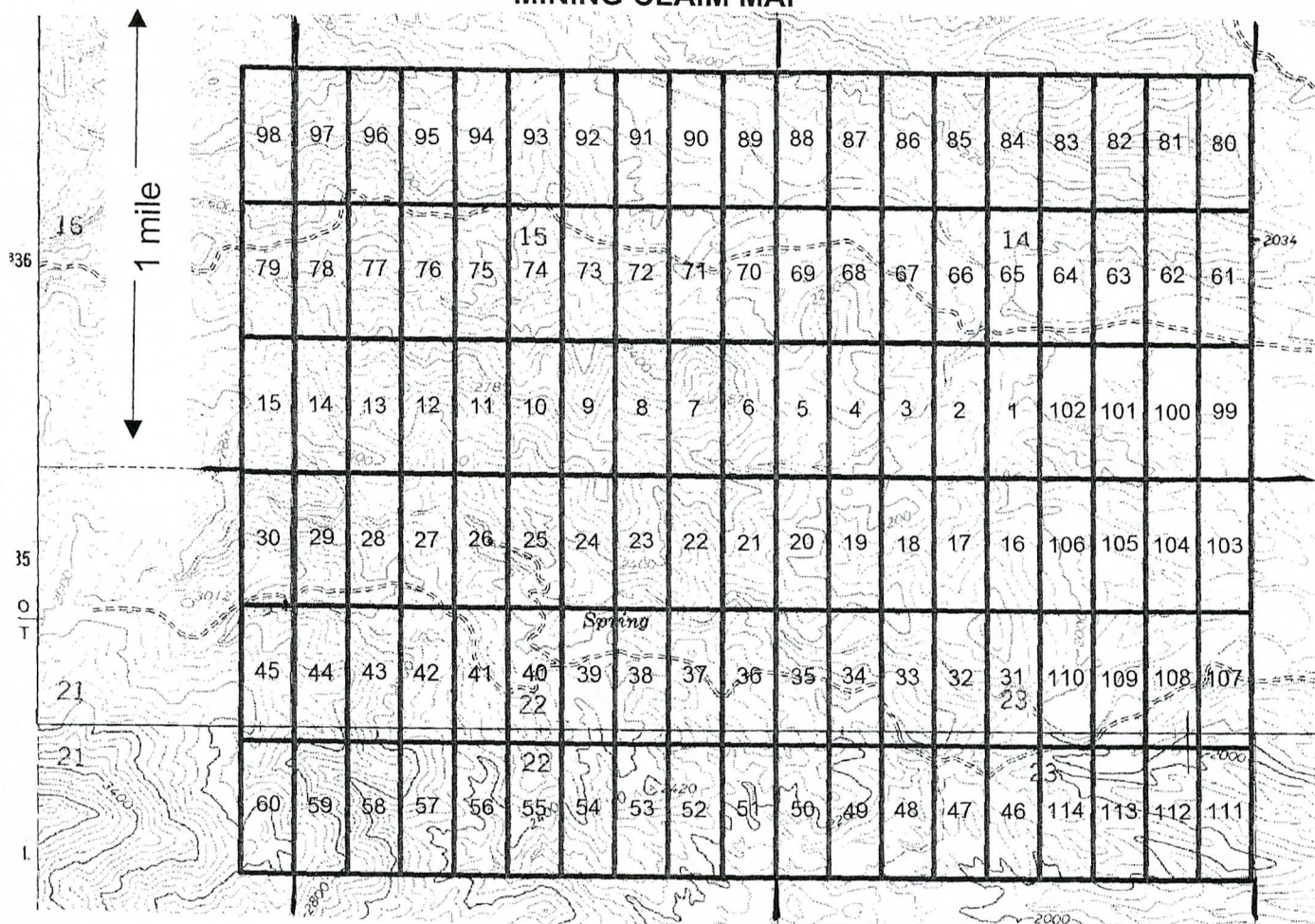
DATED AND POSTED on the ground this 27 day of April, 2007

PHOENIX, ARIZONA
2007 JUL 12 P 2: 59
RECEIVED
B.L.M. AZ STATE OFFICE

LOCATOR (s)
Thoreed Roger
Thornwell Roger

AMC 384635

MINING CLAIM MAP



Scale : 1" = 2000 feet



1. The above map depicts the WC-54 mining claim, which is located in Section (s) 22, Township 15 N, Range 13 W, Gila and Salt River Base and Meridian, Mohave County, Arizona.

2. The type of corner and location monuments used are as follows: wood 2x2s

3. The bearings and distances in degrees and feet between claim corners are as depicted on the map.

Form MCF100a
Revised July 2005

LOCATION NOTICE FOR LODE MINING CLAIM

NOTICE IS HEREBY GIVEN that the WC-55 lode mining claim has been located by Southwest Exploration Group LLC, whose current mailing address is 11636 N 119th Street, Scottsdale, AZ 85259.

The general course of this claim is North-South and it is situated in Mohave County, Arizona.

This claim is 1500 feet in length and 600 feet in width. This claim runs from the location monument on which this location notice is posted approximately 20 feet in a North direction to the North end line and 1480 feet in a South direction to the South end line. This claim is marked by six monuments, one at each corner and one at the center of each end line of the claim.

The location monument on which this notice is posted is situated within Section 22, Township 15 N, Range 13 W, Gila Salt River Base and Meridian, Arizona and this claim encompasses portions of the following quarter section (s), section (s), Township (s) and Range (s) SE 1/4 + SW 1/4, sec 22, T15N, R13W, Gila Salt River Base and Meridian, Arizona.

The locality of this claim with reference to some natural object or permanent monument and additional information (if any) concerning its locality are as follows: NE corner of claim is 3760 feet S38W from NE corner of section 22, T15N, R13W.

DATED AND POSTED on the ground this 24 day of April, 2007

PHOENIX, ARIZONA

LOCATOR (s)

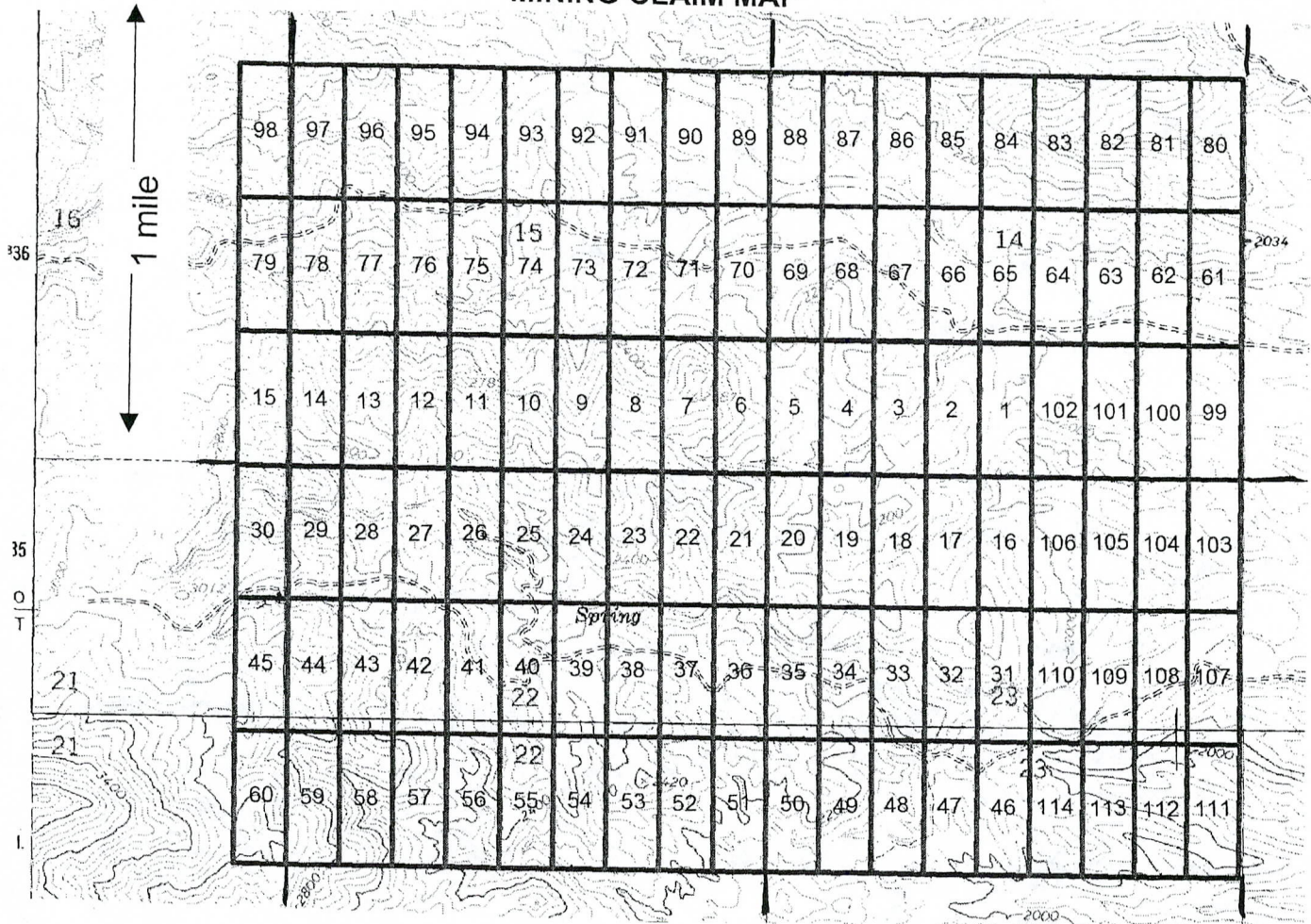
Thornwell Roger
Thornwell Roger

2007 JUL 12 P 2:59

RECEIVED
B.L.M. AZ STATE OFFICE

AMC 384636

MINING CLAIM MAP



Scale : 1" = 2000 feet



1. The above map depicts the WC-55 mining claim, which is located in Section (s) 22, Township 15 N, Range 13 W, Gila and Salt River Base and Meridian, Mohave County, Arizona.

2. The type of corner and location monuments used are as follows: wood 2x2s

3. The bearings and distances in degrees and feet between claim corners are as depicted on the map.

Form MCF100a
Revised July 2005

This form is available from the **Arizona Department of Mines & Mineral Resources** and may be reproduced.

LOCATION NOTICE FOR LODE MINING CLAIM

NOTICE IS HEREBY GIVEN that the WC - 56 lode mining claim has been located by Southwest Exploration Group LLC, whose current mailing address is

11636 N 119th Street, Scottsdale, AZ 85259

The general course of this claim is North-South and it is situated in Mohave County, Arizona.

This claim is 1500 feet in length and 600 feet in width. This claim runs from the location monument on which this location notice is posted approximately 20 feet in a North direction to the North end line and 1480 feet in a South direction to the South end line. This claim is marked by six monuments, one at each corner and one at the center of each end line of the claim.

The location monument on which this notice is posted is situated within Section 22, Township 15 N; Range 13 W, Gila Salt River Base and Meridian, Arizona and this claim encompasses portions of the following quarter section (s), section (s), Township (s) and Range (s) SW 1/4, sec 22, T15N, R13W, Gila Salt River Base and Meridian, Arizona.

The locality of this claim with reference to some natural object or permanent monument and additional information (if any) concerning its locality are as follows: NE corner of claim is 4140 feet S44W from NE corner of section 22, T15N, R13W.

DATED AND POSTED on the ground this 27 day of April, 2007

PHOENIX, ARIZONA

LOCATOR (s)

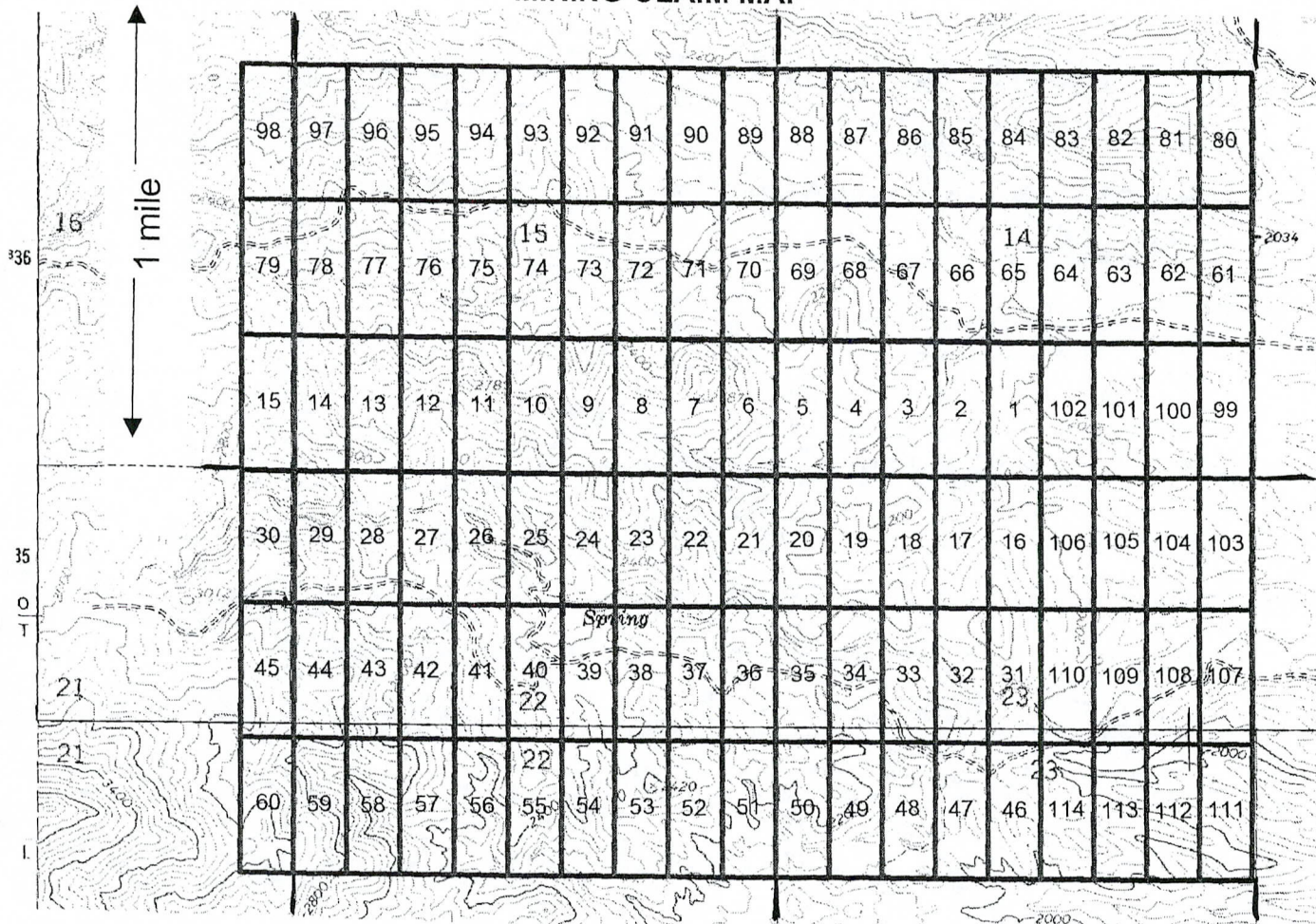
Thornwell Roger
Thornwell Roger

2007 JUL 12 P 2: 59

RECEIVED
B.L.M. AZ STATE OFFICE

AMC 384637

MINING CLAIM MAP



Scale : 1" = 2000 feet



1. The above map depicts the WC-56 mining claim, which is located in Section (s) 22, Township 15 N, Range 13 W, Gila and Salt River Base and Meridian, Mohave County, Arizona.

2. The type of corner and location monuments used are as follows: wood 2x2s

3. The bearings and distances in degrees and feet between claim corners are as depicted on the map.

Form MCF100a
Revised July 2005

LOCATION NOTICE FOR LODE MINING CLAIM

NOTICE IS HEREBY GIVEN that the WC - 57 lode mining claim has been located by Southwest Exploration Group LLC, whose current mailing address is 11636 N 119th Street, Scottsdale, AZ 85259.

The general course of this claim is North-South and it is situated in Mohave County, Arizona.

This claim is 1500 feet in length and 600 feet in width. This claim runs from the location monument on which this location notice is posted approximately 20 feet in a North direction to the North end line and 1480 feet in a South direction to the South end line. This claim is marked by six monuments, one at each corner and one at the center of each end line of the claim.

The location monument on which this notice is posted is situated within Section 22, Township 15 N, Range 13 W, Gila Salt River Base and Meridian, Arizona and this claim encompasses portions of the following quarter section (s), section (s), Township (s) and Range (s) SW 1/4, sec 22, T15N, R13W, Gila Salt River Base and Meridian, Arizona.

The locality of this claim with reference to some natural object or permanent monument and additional information (if any) concerning its locality are as follows: NE corner of claim is 4570 feet S50W from NE corner of section 22, T15N, R13W.


DATED AND POSTED on the ground this 24 day of April, 20 07

PHOENIX, ARIZONA
2007 JUL 12 P 2: 59
RECEIVED
B.L.M. AZ STATE OFFICE

LOCATOR (s)
Thorell Roger
Thornwell Roger

AMB 384638

MINING CLAIM MAP



Scale : 1" = 2000 feet



1. The above map depicts the WC-57 mining claim, which is located in Section (s) 22, Township 15 N, Range 13 W, Gila and Salt River Base and Meridian, Mohave County, Arizona.

2. The type of corner and location monuments used are as follows: wood 2 x 2 s

3. The bearings and distances in degrees and feet between claim corners are as depicted on the map.

Form MCF100a
Revised July 2005

LOCATION NOTICE FOR LODE MINING CLAIM

NOTICE IS HEREBY GIVEN that the WC - 58 lode mining claim has been located by Southwest Exploration Group LLC, whose current mailing address is 11636 N 119th Street, Scottsdale, AZ 85259

The general course of this claim is North-South and it is situated in Mohave County, Arizona.

This claim is 1500 feet in length and 600 feet in width. This claim runs from the location monument on which this location notice is posted approximately 20 feet in a North direction to the North end line and 1480 feet in a South direction to the South end line. This claim is marked by six monuments, one at each corner and one at the center of each end line of the claim.

The location monument on which this notice is posted is situated within Section 22, Township 15 N, Range 13 W, Gila Salt River Base and Meridian, Arizona and this claim encompasses portions of the following quarter section (s), section (s), Township (s) and Range (s) SW 1/4, sec 22, T15N, R13W, Gila Salt River Base and Meridian, Arizona.

The locality of this claim with reference to some natural object or permanent monument and additional information (if any) concerning its locality are as follows: NE corner of claim is 5030 feet S54W from NE corner of section 22, T15N, R13W.


DATED AND POSTED on the ground this 24 day of April, 2007

LOCATOR (s)
Thornwell Roger
Thornwell Roger

PHOENIX, ARIZONA
2007 JUL 12 P 3:00
RECEIVED - B.L.M. AZ STATE OFFICE

AMC 384639

MINING CLAIM MAP



Scale : 1" = 2000 feet



1. The above map depicts the WC-58 mining claim, which is located in Section (s) 22, Township 15 N, Range 13 W, Gila and Salt River Base and Meridian, Mohave County, Arizona.

2. The type of corner and location monuments used are as follows: wood 2x2s

3. The bearings and distances in degrees and feet between claim corners are as depicted on the map.

Form MCF100a
Revised July 2005

This form is available from the **Arizona Department of Mines & Mineral Resources** and may be reproduced.

LOCATION NOTICE FOR LODE MINING CLAIM

NOTICE IS HEREBY GIVEN that the WC - 59 lode mining claim has been located by Southwest Exploration Group LLC, whose current mailing address is

11636 N 119th Street, Scottsdale, AZ 85259

The general course of this claim is North-South and it is situated in Mohave County, Arizona.

This claim is 1500 feet in length and 600 feet in width. This claim runs from the location monument on which this location notice is posted approximately 20 feet in a North direction to the North end line and 1480 feet in a South direction to the South end line. This claim is marked by six monuments, one at each corner and one at the center of each end line of the claim.

The location monument on which this notice is posted is situated within Section 22, Township 15 N, Range 13 W, Gila Salt River Base and Meridian, Arizona and this claim encompasses portions of the following quarter section (s), section (s), Township (s) and Range (s) SW 1/4, sec 22, T15N, R13W, Gila Salt River Base and Meridian, Arizona.

The locality of this claim with reference to some natural object or permanent monument and additional information (if any) concerning its locality are as follows: NE corner of claim is 5510 feet S57W from NE corner of section 22, T15N, R13W.

DATED AND POSTED on the ground this 24 day of April, 2007

PHOENIX, ARIZONA

LOCATOR (s)


Thomwell Page
Thomwell Page

2007 JUL 12 P 3:00

RECEIVED B.L.M. AZ STATE OFFICE

AMC 384640

MINING CLAIM MAP



Scale : 1" = 2000 feet



1. The above map depicts the WC-59 mining claim, which is located in Section (s) 22, Township 15 N, Range 13 W, Gila and Salt River Base and Meridian, Mohave County, Arizona.

2. The type of corner and location monuments used are as follows: wood 2x2s

3. The bearings and distances in degrees and feet between claim corners are as depicted on the map.

Form MCF100a
Revised July 2005

LOCATION NOTICE FOR LODE MINING CLAIM

NOTICE IS HEREBY GIVEN that the WC - 60 lode mining claim has been located by Southwest Exploration Group LLC, whose current mailing address is 11636 N 119th Street, Scottsdale, AZ 85259.

The general course of this claim is North-South and it is situated in Mohave County, Arizona.

This claim is 1500 feet in length and 600 feet in width. This claim runs from the location monument on which this location notice is posted approximately 20 feet in a North direction to the North end line and 1480 feet in a South direction to the South end line. This claim is marked by six monuments, one at each corner and one at the center of each end line of the claim.

The location monument on which this notice is posted is situated within Section 21, Township 15 N, Range 13 W, Gila Salt River Base and Meridian, Arizona and this claim encompasses portions of the following quarter section (s), section (s), Township (s) and Range (s) SE 1/4, sec 21, T15N, R13W, Gila Salt River Base and Meridian, Arizona.

The locality of this claim with reference to some natural object or permanent monument and additional information (if any) concerning its locality are as follows: NE corner of claim is 8010 feet S60W from NE corner of section 22, T15N, R13W.

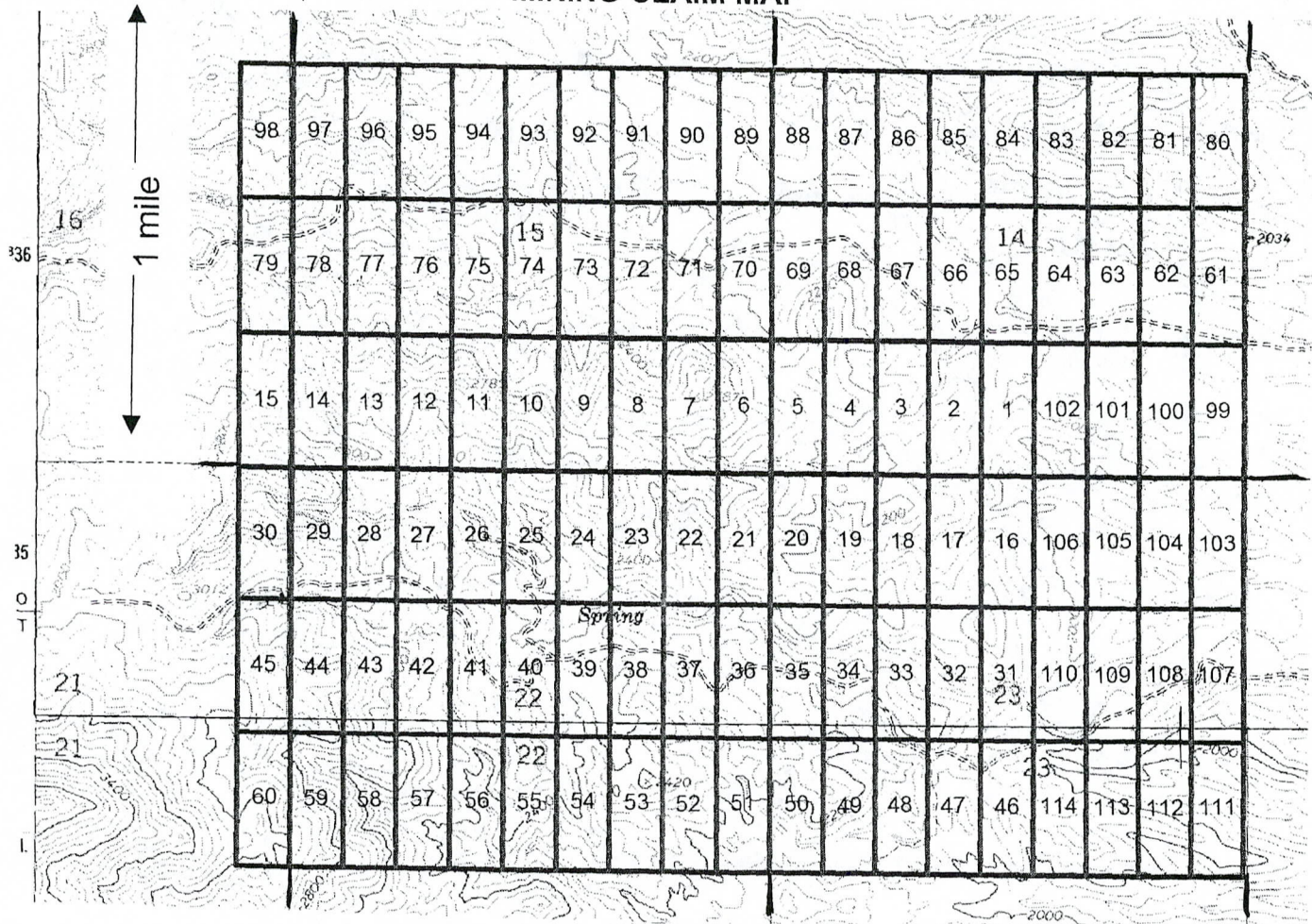
DATED AND POSTED on the ground this 27 day of April, 2007

PHOENIX, ARIZONA
2007 JUL 12 P 3:00
RECEIVED
B.L.M. AZ STATE OFFICE

LOCATOR (s)
Thorwell Roger
Thorwell Roger

AMC 384641

MINING CLAIM MAP



Scale : 1" = 2000 feet



1. The above map depicts the WC-60 mining claim, which is located in Section (s) 21, Township 15 N, Range 13 W, Gila and Salt River Base and Meridian, Mohave County, Arizona.

2. The type of corner and location monuments used are as follows: wood 2x2s

3. The bearings and distances in degrees and feet between claim corners are as depicted on the map.

Form MCF100a
Revised July 2005

LOCATION NOTICE FOR LODE MINING CLAIM

NOTICE IS HEREBY GIVEN that the WC-61 lode mining claim has been located by Southwest Exploration Group LLC, whose current mailing address is

11636 N 119th Street, Scottsdale, AZ 85259

The general course of this claim is North-South and it is situated in Mohave County, Arizona.

This claim is 1500 feet in length and 600 feet in width. This claim runs from the location monument on which this location notice is posted approximately 20 feet in a North direction to the North end line and 1480 feet in a South direction to the South end line. This claim is marked by six monuments, one at each corner and one at the center of each end line of the claim.

The location monument on which this notice is posted is situated within Section 14, Township 15 N, Range 13 W, Gila Salt River Base and Meridian, Arizona and this claim encompasses portions of the following quarter section (s), section (s), Township (s) and Range (s) SE 1/4 + NE 1/4, sec 14, T15N, R13W, Gila Salt River Base and Meridian, Arizona.

The locality of this claim with reference to some natural object or permanent monument and additional information (if any) concerning its locality are as follows: NE corner of claim is 6010 feet N60E from NE corner of section 22, T15N, R13W.

DATED AND POSTED on the ground this 23 day of April, 2007

PHOENIX, ARIZONA

LOCATOR (s)


Thornwell Roze
Thornwell Roze

2007 JUL 12 P 3:00

RECEIVED B.L.M. AZ STATE OFFICE

AMC 384642

MINING CLAIM MAP



Scale : 1" = 2000 feet



1. The above map depicts the WC-61 mining claim, which is located in Section (s) 14, Township 15 N, Range 13 W, Gila and Salt River Base and Meridian, Mohave County, Arizona.

2. The type of corner and location monuments used are as follows: wood 2x2s

3. The bearings and distances in degrees and feet between claim corners are as depicted on the map.

Form MCF100a
Revised July 2005

LOCATION NOTICE FOR LODE MINING CLAIM

NOTICE IS HEREBY GIVEN that the WC - 62 lode mining claim has been located by Southwest Exploration Group LLC, whose current mailing address is

11636 N 119th Street, Scottsdale, AZ 85259

The general course of this claim is North-South and it is situated in Mohave County, Arizona.

This claim is 1500 feet in length and 600 feet in width. This claim runs from the location monument on which this location notice is posted approximately 20 feet in a North direction to the North end line and 1480 feet in a South direction to the South end line. This claim is marked by six monuments, one at each corner and one at the center of each end line of the claim.

The location monument on which this notice is posted is situated within Section 14, Township 15 N, Range 13 W, Gila Salt River Base and Meridian, Arizona and this claim encompasses portions of the following quarter section (s), section (s), Township (s) and Range (s) SE 1/4 & NE 1/4, sec 14, T15N, R13W, Gila Salt River Base and Meridian, Arizona.

The locality of this claim with reference to some natural object or permanent monument and additional information (if any) concerning its locality are as follows: NE corner of claim is 5510 feet N57E from NE corner of section 22, T15N, R13W.

DATED AND POSTED on the ground this 29 day of April, 2007

LOCATOR (s)

Thorwell Royer
Thorwell Royer

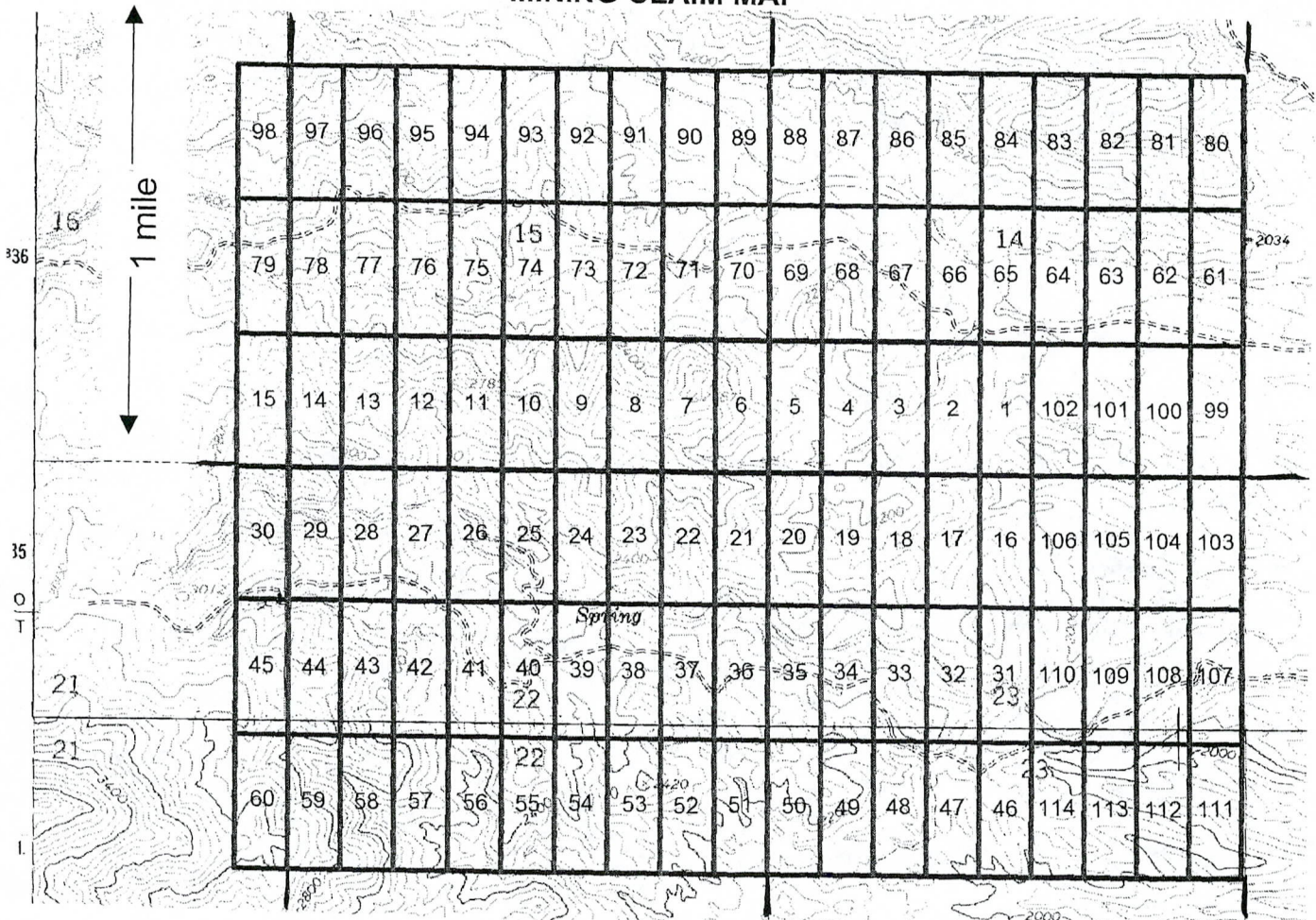
PHOENIX, ARIZONA

2007 JUL 12 P 3:00

RECEIVED B.L.M. AZ STATE OFFICE

AMC 384643

MINING CLAIM MAP



Scale : 1" = 2000 feet



1. The above map depicts the WC-62 mining claim, which is located in Section (s) 14, Township 15 N, Range 13 W, Gila and Salt River Base and Meridian, Mohave County, Arizona.

2. The type of corner and location monuments used are as follows: wood 2x2s

3. The bearings and distances in degrees and feet between claim corners are as depicted on the map.

Form MCF100a
Revised July 2005

LOCATION NOTICE FOR LODE MINING CLAIM

NOTICE IS HEREBY GIVEN that the WC - 63 lode mining claim has been located by Southwest Exploration Group LLC, whose current mailing address is 11636 N 119th Street, Scottsdale, AZ 85259.

The general course of this claim is North-South and it is situated in Mohave County, Arizona.

This claim is 1500 feet in length and 600 feet in width. This claim runs from the location monument on which this location notice is posted approximately 20 feet in a North direction to the North end line and 1480 feet in a South direction to the South end line. This claim is marked by six monuments, one at each corner and one at the center of each end line of the claim.

The location monument on which this notice is posted is situated within Section 14, Township 15 N, Range 13 W, Gila Salt River Base and Meridian, Arizona and this claim encompasses portions of the following quarter section (s), section (s), Township (s) and Range (s) SE 1/4 & NE 1/4, sec 14, T15N, R13W, Gila Salt River Base and Meridian, Arizona.

The locality of this claim with reference to some natural object or permanent monument and additional information (if any) concerning its locality are as follows: NE corner of claim is 5030 feet N54W from NE corner of section 22, T15N, R13W.


DATED AND POSTED on the ground this 23 day of April, 2007

PHOENIX, ARIZONA
2007 JUL 12 P 3:00
RECEIVED
B.L.M. AZ STATE OFFICE

LOCATOR (s)
Thorwell Rogers
Thorwell Rogers

AMC 384644

MINING CLAIM MAP



Scale : 1" = 2000 feet



1. The above map depicts the WC-63 mining claim, which is located in Section (s) 14, Township 15 N, Range 13 W, Gila and Salt River Base and Meridian, Mohave County, Arizona.

2. The type of corner and location monuments used are as follows: wood 2x2s

3. The bearings and distances in degrees and feet between claim corners are as depicted on the map.

Form MCF100a
Revised July 2005

LOCATION NOTICE FOR LODE MINING CLAIM

NOTICE IS HEREBY GIVEN that the WC - 64 lode mining claim has been located by Southwest Exploration Group LLC, whose current mailing address is

11636 N 119th Street, Scottsdale, AZ 85259

The general course of this claim is North-South and it is situated in Mohave County, Arizona.

This claim is 1500 feet in length and 600 feet in width. This claim runs from the location monument on which this location notice is posted approximately 20 feet in a North direction to the North end line and 1480 feet in a South direction to the South end line. This claim is marked by six monuments, one at each corner and one at the center of each end line of the claim.

The location monument on which this notice is posted is situated within Section 14, Township 15 N, Range 13 W, Gila Salt River Base and Meridian, Arizona and this claim encompasses portions of the following quarter section (s), section (s), Township (s) and Range (s) SE 1/4 + NE 1/4, sec 14 T15N, R13W, Gila Salt River Base and Meridian, Arizona.

The locality of this claim with reference to some natural object or permanent monument and additional information (if any) concerning its locality are as follows: NE corner of claim is 4570 feet N50E from NE corner of section 22, T15N, R13W.

DATED AND POSTED on the ground this 23 day of April, 2007

PHOENIX, ARIZONA

LOCATOR (s)

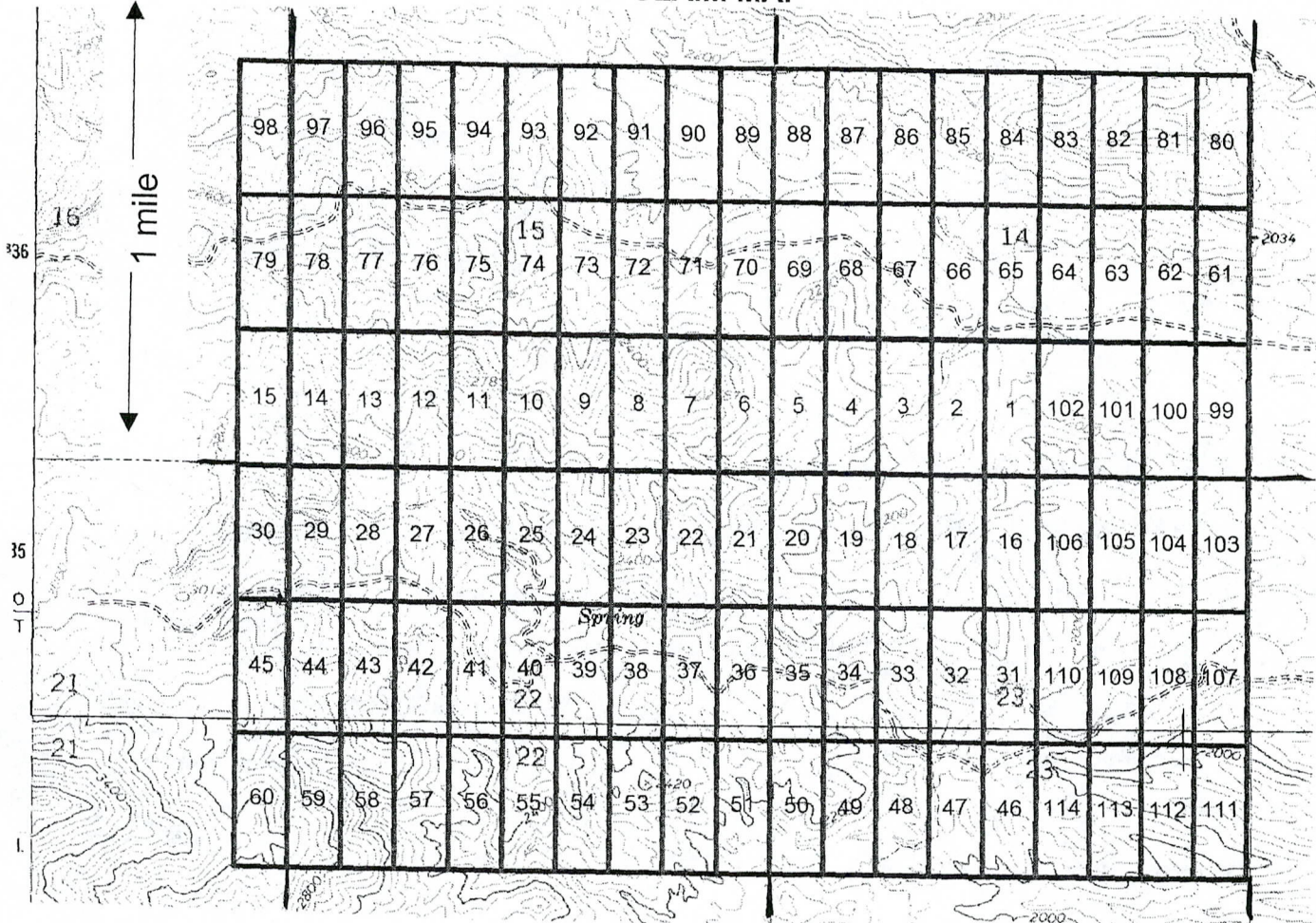
Therrell Roger
Therrell Roger

2007 JUL 12 P 3:00

RECEIVED
B.L.M. AZ STATE OFFICE

AMC 384645

MINING CLAIM MAP



Scale : 1" = 2000 feet



1. The above map depicts the WC-64 mining claim, which is located in Section (s) 14, Township 15 N, Range 13 W, Gila and Salt River Base and Meridian, Mohave County, Arizona.

2. The type of corner and location monuments used are as follows: wood 2x2s

3. The bearings and distances in degrees and feet between claim corners are as depicted on the map.

Form MCF100a
Revised July 2005

LOCATION NOTICE FOR LODE MINING CLAIM

NOTICE IS HEREBY GIVEN that the WC - 65 lode mining claim has been located by Southwest Exploration Group LLC, whose current mailing address is 11636 N 119th Street, Scottsdale, AZ 85259.

The general course of this claim is North-South and it is situated in Mohave County, Arizona.

This claim is 1500 feet in length and 600 feet in width. This claim runs from the location monument on which this location notice is posted approximately 20 feet in a North direction to the North end line and 1480 feet in a South direction to the South end line. This claim is marked by six monuments, one at each corner and one at the center of each end line of the claim.

The location monument on which this notice is posted is situated within Section 14, Township 15 N, Range 13 W, Gila Salt River Base and Meridian, Arizona and this claim encompasses portions of the following quarter section (s), section (s), Township (s) and Range (s) NE 1/4, NW 1/4, SE 1/4, & SW 1/4, sec. 14, T15N, R13W, Gila Salt River Base and Meridian, Arizona.

The locality of this claim with reference to some natural object or permanent monument and additional information (if any) concerning its locality are as follows: NE corner of claim is 4140 feet N44E from NE corner of section 22, T15N, R13W.


DATED AND POSTED on the ground this 23 day of April, 2007

PHOENIX, ARIZONA
2007 JUL 12 P 3: 00
RECEIVED
B.L.M. AZ STATE OFFICE

LOCATOR (s)
Thornwell Rogers
Thornwell Rogers

AMC 384646

MINING CLAIM MAP



Scale : 1" = 2000 feet



1. The above map depicts the WC-65 mining claim, which is located in Section (s) 14, Township 15 N, Range 13 W, Gila and Salt River Base and Meridian, Mohave County, Arizona.

2. The type of corner and location monuments used are as follows: wood 2x2s

3. The bearings and distances in degrees and feet between claim corners are as depicted on the map.

Form MCF100a
Revised July 2005

LOCATION NOTICE FOR LODE MINING CLAIM

NOTICE IS HEREBY GIVEN that the WC - 66 lode mining claim has been located by Southwest Exploration Group LLC, whose current mailing address is

11636 N 119th Street, Scottsdale, AZ 85259

The general course of this claim is North-South and it is situated in Mohave County, Arizona.

This claim is 1500 feet in length and 600 feet in width. This claim runs from the location monument on which this location notice is posted approximately 20 feet in a North direction to the North end line and 1480 feet in a South direction to the South end line. This claim is marked by six monuments, one at each corner and one at the center of each end line of the claim.

The location monument on which this notice is posted is situated within Section 14, Township 15 N, Range 13 W, Gila Salt River Base and Meridian, Arizona and this claim encompasses portions of the following quarter section (s), section (s), Township (s) and Range (s) NW 1/4 + SW 1/4, sec 14, T15N, R13W, Gila Salt River Base and Meridian, Arizona.

The locality of this claim with reference to some natural object or permanent monument and additional information (if any) concerning its locality are as follows: NE corner of claim 153760 feet N38E from NE corner of section 22, T15N, R13W.

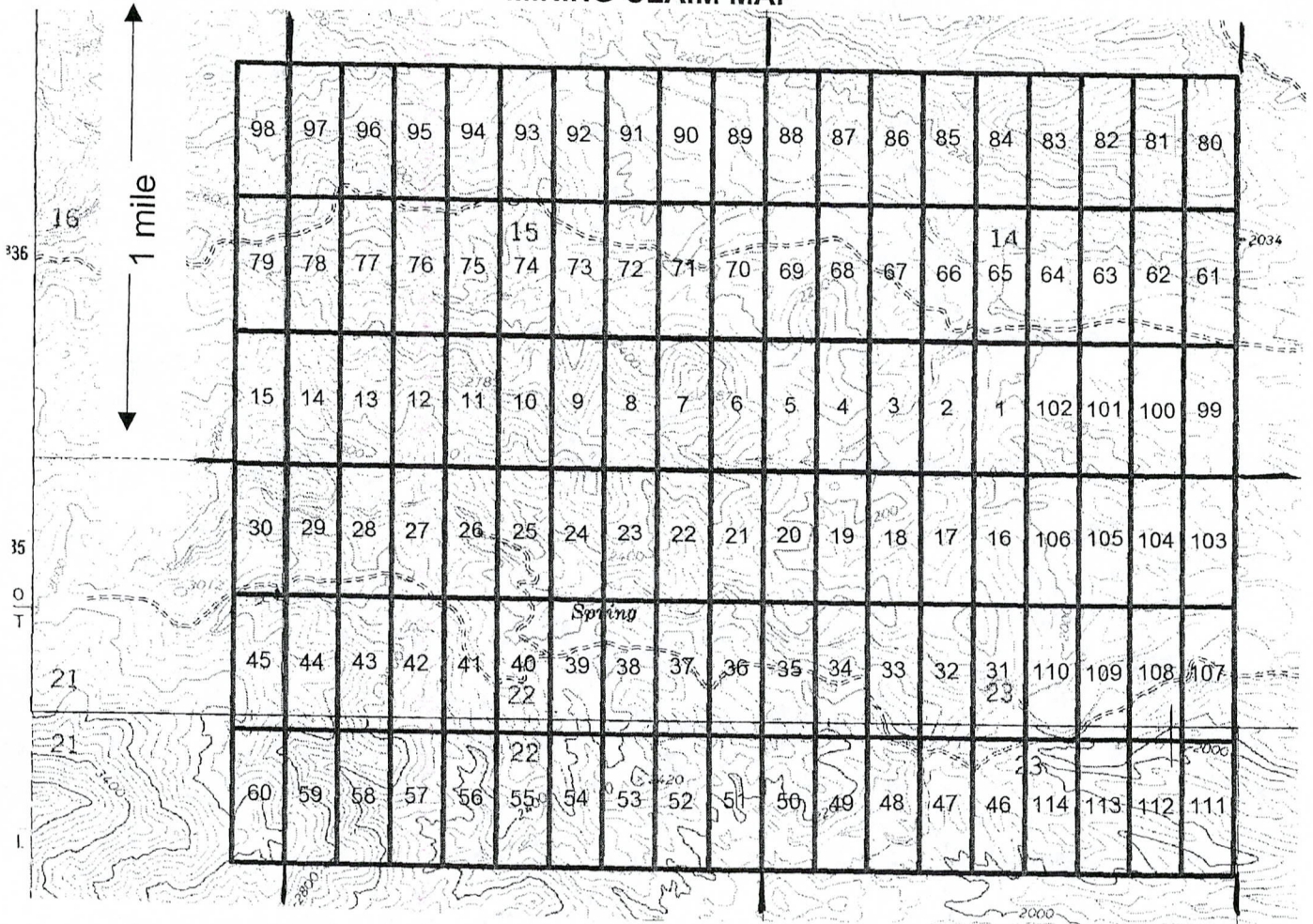
DATED AND POSTED on the ground this 23 day of April, 2007

LOCATOR (s)
Thornwell Rogers
Thornwell Rogers

PHOENIX, ARIZONA
2007 JUL 12 P 3:00
RECEIVED
B.L.M. AZ STATE OFFICE

AMC 384647

MINING CLAIM MAP



Scale : 1" = 2000 feet



1. The above map depicts the WC-66 mining claim, which is located in Section (s) 14, Township 15 N, Range 13 W, Gila and Salt River Base and Meridian, Mohave County, Arizona.

2. The type of corner and location monuments used are as follows: wood 2x2s

3. The bearings and distances in degrees and feet between claim corners are as depicted on the map.

Form MCF100a
Revised July 2005

LOCATION NOTICE FOR LODE MINING CLAIM

NOTICE IS HEREBY GIVEN that the WC - 67 lode mining claim has been located by Southwest Exploration Group LLC, whose current mailing address is

11636 N 119th Street, Scottsdale, AZ 85259

The general course of this claim is North-South and it is situated in Mohave County, Arizona.

This claim is 1500 feet in length and 600 feet in width. This claim runs from the location monument on which this location notice is posted approximately 20 feet in a North direction to the North end line and 1480 feet in a South direction to the South end line. This claim is marked by six monuments, one at each corner and one at the center of each end line of the claim.

The location monument on which this notice is posted is situated within Section 14, Township 15 N, Range 13 W, Gila Salt River Base and Meridian, Arizona and this claim encompasses portions of the following quarter section (s), section (s), Township (s) and Range (s) NW 1/4 & SW 1/4, sec 14, T15N, R13W, Gila Salt River Base and Meridian, Arizona.

The locality of this claim with reference to some natural object or permanent monument and additional information (if any) concerning its locality are as follows: NE corner of claim 15 3430 feet N30E from NE corner of section 22, T15N, R13W.

DATED AND POSTED on the ground this 23 day of April, 2007

PHOENIX, ARIZONA

LOCATOR (s)

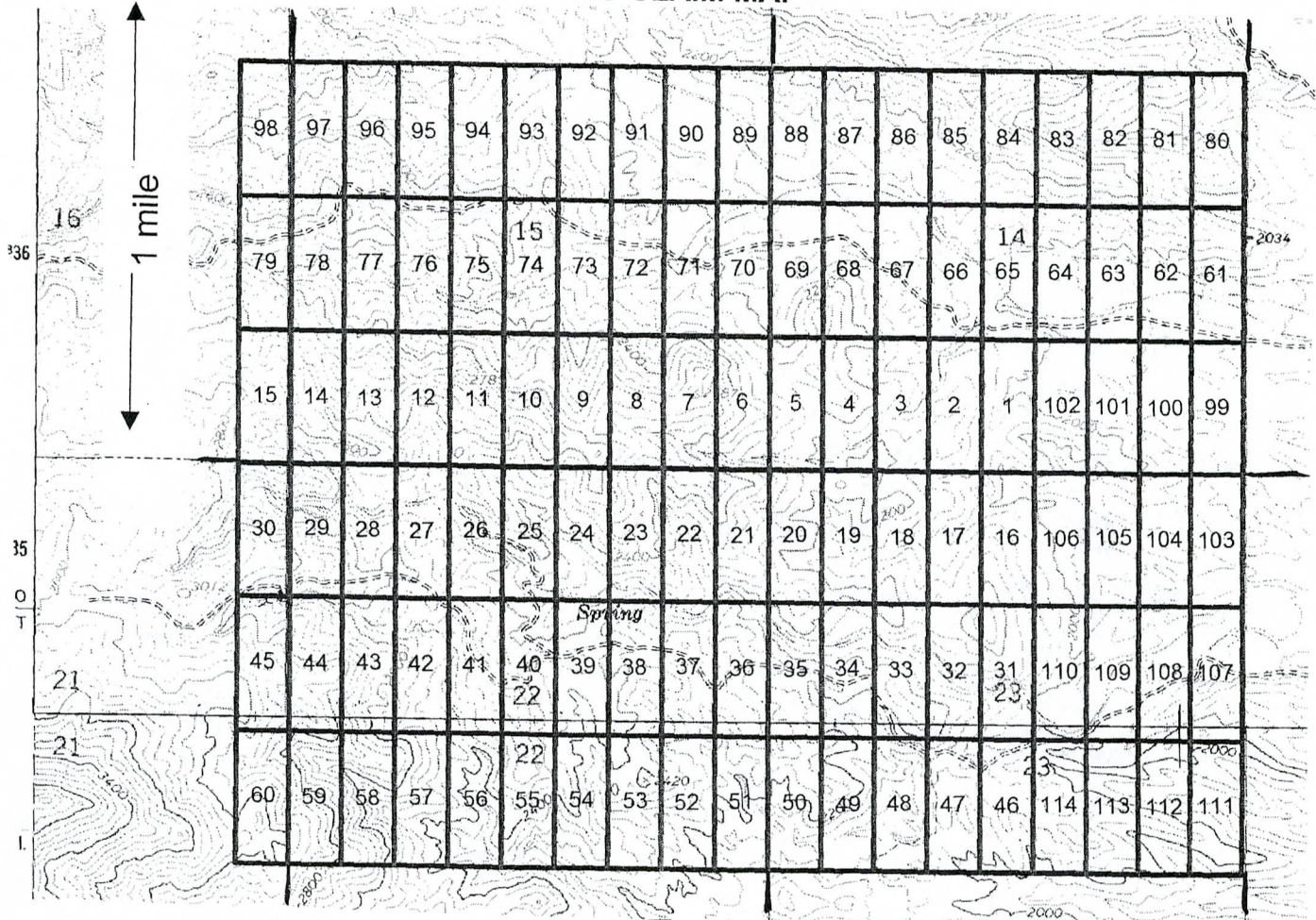
Thornwell Royer
Thornwell Royer

2007 JUL 12 P 3: 00

RECEIVED
B.L.M. AZ STATE OFFICE

AMC 384648

MINING CLAIM MAP



Scale : 1" = 2000 feet



1. The above map depicts the WC-67 mining claim, which is located in Section (s) 14, Township 15 N, Range 13 W, Gila and Salt River Base and Meridian, Mohave County, Arizona.

2. The type of corner and location monuments used are as follows: wood 2x2s

3. The bearings and distances in degrees and feet between claim corners are as depicted on the map.

Form MCF100a
Revised July 2005

LOCATION NOTICE FOR LODE MINING CLAIM

NOTICE IS HEREBY GIVEN that the WC - 68 lode mining claim has been located by Southwest Exploration Group LLC, whose current mailing address is

11636 N 119th Street, Scottsdale, AZ 85259

The general course of this claim is North-South and it is situated in Mohave County, Arizona.

This claim is 1500 feet in length and 600 feet in width. This claim runs from the location monument on which this location notice is posted approximately 20 feet in a North direction to the North end line and 1480 feet in a South direction to the South end line. This claim is marked by six monuments, one at each corner and one at the center of each end line of the claim.

The location monument on which this notice is posted is situated within Section 14, Township 15 N, Range 13 W, Gila Salt River Base and Meridian, Arizona and this claim encompasses portions of the following quarter section (s), section (s), Township (s) and Range (s) NW 1/4 + SW 1/4, sec 14, T15N, R13W, Gila Salt River Base and Meridian, Arizona.

The locality of this claim with reference to some natural object or permanent monument and additional information (if any) concerning its locality are as follows: NE corner of claim is 3170 feet N21E from NE corner of section 22, T15N, R13W.

DATED AND POSTED on the ground this 23 day of April, 2007

LOCATOR (s)

Thowell Roger


PHOENIX, ARIZONA

2007 JUL 12 P 3:00

RECEIVED B.L.M. AZ STATE OFFICE

AMC 384649

MINING CLAIM MAP



Scale : 1" = 2000 feet



1. The above map depicts the WC-68 mining claim, which is located in Section (s) 14, Township 15 N, Range 13 W, Gila and Salt River Base and Meridian, Mohave County, Arizona.

2. The type of corner and location monuments used are as follows: wood 2x2s

3. The bearings and distances in degrees and feet between claim corners are as depicted on the map.

Form MCF100a
Revised July 2005

LOCATION NOTICE FOR LODE MINING CLAIM

NOTICE IS HEREBY GIVEN that the WC - 69 lode mining claim has been located by Southwest Exploration Group LLC, whose current mailing address is 11636 N 119th Street, Scottsdale, AZ 85259.

The general course of this claim is North-South and it is situated in Mohave County, Arizona.

This claim is 1500 feet in length and 600 feet in width. This claim runs from the location monument on which this location notice is posted approximately 20 feet in a North direction to the North end line and 1480 feet in a South direction to the South end line. This claim is marked by six monuments, one at each corner and one at the center of each end line of the claim.

The location monument on which this notice is posted is situated within Section 14, Township 15 N, Range 13 W, Gila Salt River Base and Meridian, Arizona and this claim encompasses portions of the following quarter section (s), section (s), Township (s) and Range (s) NW 1/4 + SW 1/4, sec 14, T15N, R13W, Gila Salt River Base and Meridian, Arizona.

The locality of this claim with reference to some natural object or permanent monument and additional information (if any) concerning its locality are as follows: NE corner of claim is 3110 feet N11E from NE corner of section 22, T15N, R13W.

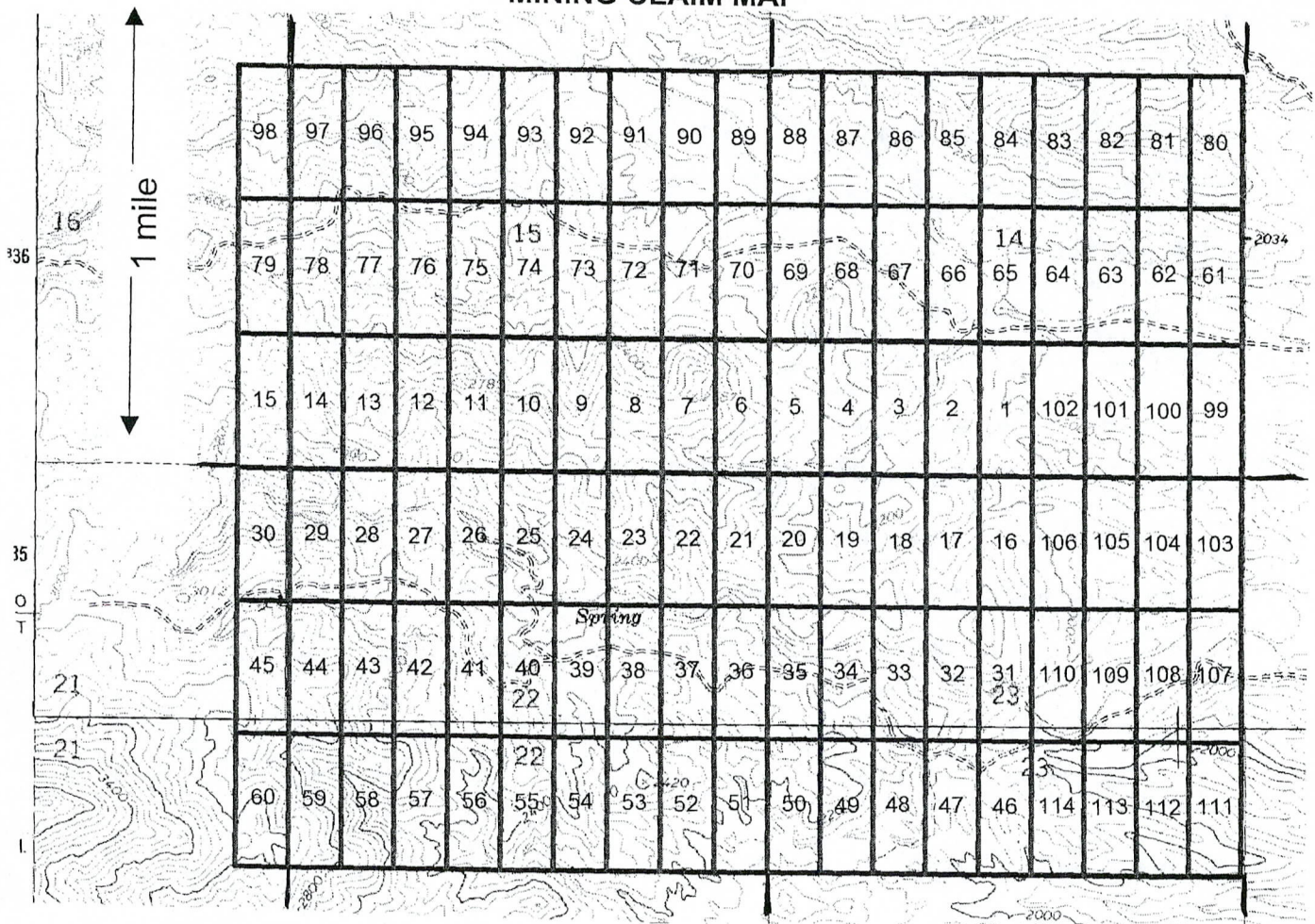
DATED AND POSTED on the ground this 23 day of April, 2007

LOCATOR (s)
Thorawell Royen
Thorawell Royen

PHOENIX, ARIZONA
2007 JUL 12 P 3: 00
RECEIVED
B.L.M. AZ STATE OFFICE

AMC 384650

MINING CLAIM MAP



Scale : 1" = 2000 feet



1. The above map depicts the WC-69 mining claim, which is located in Section (s) 14, Township 15 N, Range 13 W, Gila and Salt River Base and Meridian, Mohave County, Arizona.

2. The type of corner and location monuments used are as follows: wood 2x2s

3. The bearings and distances in degrees and feet between claim corners are as depicted on the map.

Form MCF100a
Revised July 2005

LOCATION NOTICE FOR LODE MINING CLAIM

NOTICE IS HEREBY GIVEN that the WC - 70 lode mining claim has been located by Southwest Exploration Group LLC, whose current mailing address is 11636 N 119th Street, Scottsdale, AZ 85259.

The general course of this claim is North-South and it is situated in Mohave County, Arizona.

This claim is 1500 feet in length and 600 feet in width. This claim runs from the location monument on which this location notice is posted approximately 20 feet in a North direction to the North end line and 1480 feet in a South direction to the South end line. This claim is marked by six monuments, one at each corner and one at the center of each end line of the claim.

The location monument on which this notice is posted is situated within Section 15, Township 15 N, Range 13 W, Gila Salt River Base and Meridian, Arizona and this claim encompasses portions of the following quarter section (s), section (s), Township (s) and Range (s) NE 1/4 + SE 1/4, sec 15, T15N, R13W, Gila Salt River Base and Meridian, Arizona.

The locality of this claim with reference to some natural object or permanent monument and additional information (if any) concerning its locality are as follows: NE corner of claim 15 2960 feet North from NE corner of section 22, T15N, R13W.

DATED AND POSTED on the ground this 23 day of April, 2007

PHOENIX, ARIZONA

LOCATOR (s)


2007 JUL 12 P 3:00

Thorell Rogers

RECEIVED - B.L.M. AZ STATE OFFICE

AMB 384651

MINING CLAIM MAP



Scale : 1" = 2000 feet



1. The above map depicts the WC-70 mining claim, which is located in Section (s) 15, Township 15 N, Range 13 W, Gila and Salt River Base and Meridian, Mohave County, Arizona.

2. The type of corner and location monuments used are as follows: wood 2x2s

3. The bearings and distances in degrees and feet between claim corners are as depicted on the map.

Form MCF100a
Revised July 2005

LOCATION NOTICE FOR LODE MINING CLAIM

NOTICE IS HEREBY GIVEN that the WC - 71 lode mining claim has been located by Southwest Exploration Group LLC, whose current mailing address is 11636 N 119th Street, Scottsdale, AZ 85259.

The general course of this claim is North-South and it is situated in Mohave County, Arizona.

This claim is 1500 feet in length and 600 feet in width. This claim runs from the location monument on which this location notice is posted approximately 20 feet in a North direction to the North end line and 1480 feet in a South direction to the South end line. This claim is marked by six monuments, one at each corner and one at the center of each end line of the claim.

The location monument on which this notice is posted is situated within Section 15, Township 15 N, Range 13 W, Gila Salt River Base and Meridian, Arizona and this claim encompasses portions of the following quarter section (s), section (s), Township (s) and Range (s) NE 1/4 + SE 1/4, sec 15, T15N, R13W, Gila Salt River Base and Meridian, Arizona.

The locality of this claim with reference to some natural object or permanent monument and additional information (if any) concerning its locality are as follows: NE corner of claim 15 3110 feet N11W from NE corner of section 22, T15N, R13W.

DATED AND POSTED on the ground this 23 day of April, 2007

PHOENIX, ARIZONA

LOCATOR (s)


2007 JUL 12 P 3:00

Thorndell Roger
Thorndell Roger

RECEIVED
B.L.M. AZ STATE OFFICE

AMC 384652

MINING CLAIM MAP



Scale : 1" = 2000 feet



1. The above map depicts the WC-71 mining claim, which is located in Section (s) 15, Township 15 N, Range 13 W, Gila and Salt River Base and Meridian, Mohave County, Arizona.

2. The type of corner and location monuments used are as follows: wood 2x2s

3. The bearings and distances in degrees and feet between claim corners are as depicted on the map.

Form MCF100a
Revised July 2005

LOCATION NOTICE FOR LODE MINING CLAIM

NOTICE IS HEREBY GIVEN that the WC - 72 lode mining claim has been located by Southwest Exploration Group LLC, whose current mailing address is

11636 N 119th Street Scottsdale, AZ 85259

The general course of this claim is North-South and it is situated in Mohave County, Arizona.

This claim is 1500 feet in length and 600 feet in width. This claim runs from the location monument on which this location notice is posted approximately 20 feet in a North direction to the North end line and 1480 feet in a South direction to the South end line. This claim is marked by six monuments, one at each corner and one at the center of each end line of the claim.

The location monument on which this notice is posted is situated within Section 15, Township 15 N, Range 13 W, Gila Salt River Base and Meridian, Arizona and this claim encompasses portions of the following quarter section (s), section (s), Township (s) and Range (s) NE 1/4 + SE 1/4, sec 15, T15N, R13W, Gila Salt River Base and Meridian, Arizona.

The locality of this claim with reference to some natural object or permanent monument and additional information (if any) concerning its locality are as follows: NE corner of claim is 3170 feet NZIW from NE corner of section 22, T15N, R13W.

DATED AND POSTED on the ground this 23 day of April, 2007

PHOENIX, ARIZONA

LOCATOR (s)

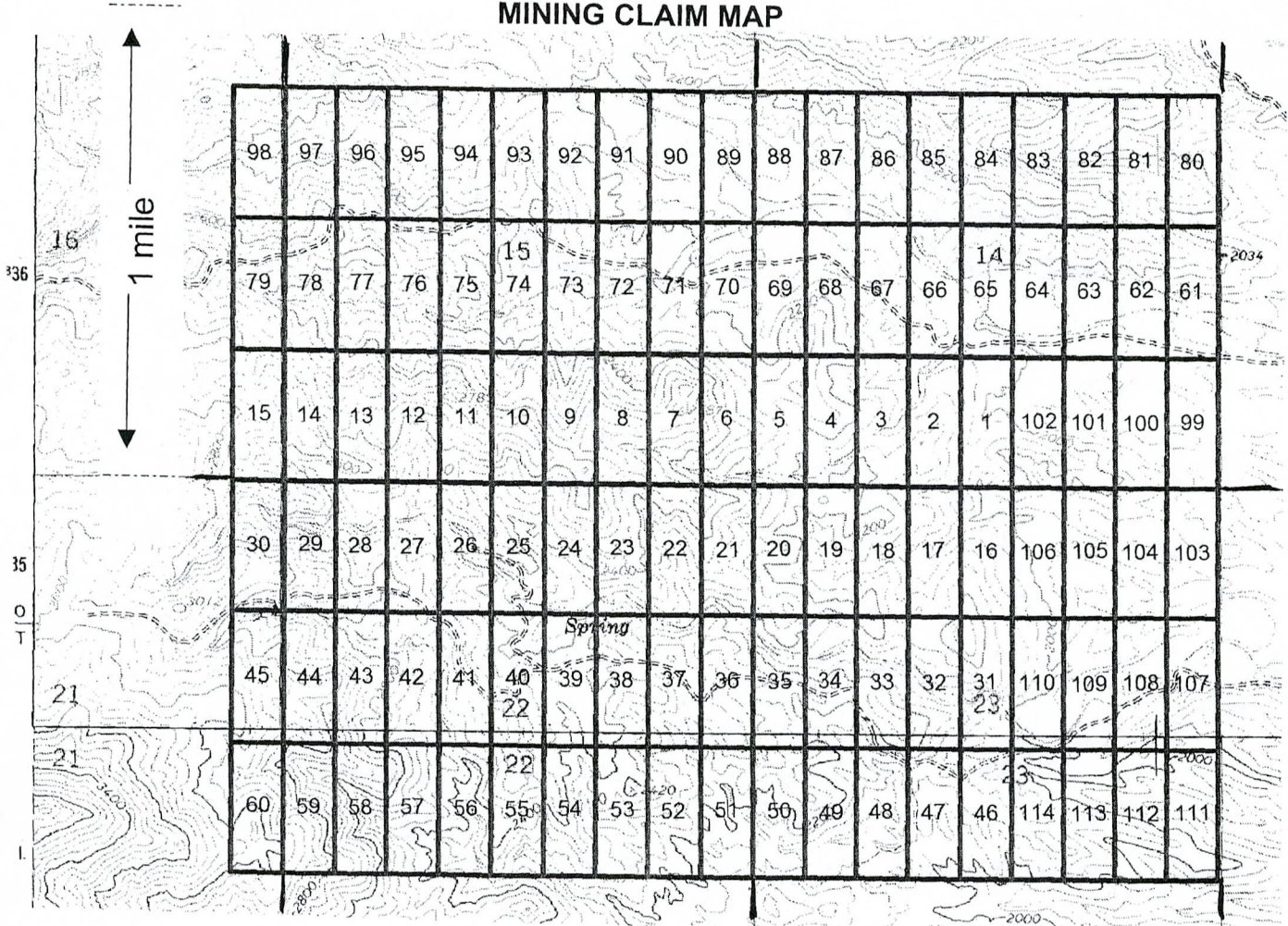
2007 JUL 12 P 3: 00

Thorwell Rogers
Thorwell Rogers

RECEIVED
B.L.M. AZ STATE OFFICE

ANC 384653

MINING CLAIM MAP



Scale : 1" = 2000 feet



1. The above map depicts the WC-72 mining claim, which is located in Section (s) 15, Township 15 N, Range 13 W, Gila and Salt River Base and Meridian, Mohave County, Arizona.

2. The type of corner and location monuments used are as follows: wood 2x2s

3. The bearings and distances in degrees and feet between claim corners are as depicted on the map.

Form MCF100a
Revised July 2005

LOCATION NOTICE FOR LODE MINING CLAIM

NOTICE IS HEREBY GIVEN that the WC - 73 lode mining claim has been located by Southwest Exploration Group LLC, whose current mailing address is 11636 N 119th Street Scottsdale, AZ 85259.

The general course of this claim is North-South and it is situated in Mohave County, Arizona.

This claim is 1500 feet in length and 600 feet in width. This claim runs from the location monument on which this location notice is posted approximately 20 feet in a North direction to the North end line and 1480 feet in a South direction to the South end line. This claim is marked by six monuments, one at each corner and one at the center of each end line of the claim.

The location monument on which this notice is posted is situated within Section 15, Township 15 N, Range 13 W, Gila Salt River Base and Meridian, Arizona and this claim encompasses portions of the following quarter section (s), section (s), Township (s) and Range (s) NE 1/4 + SE 1/4, sec 15, T15N, R13W, Gila Salt River Base and Meridian, Arizona.

The locality of this claim with reference to some natural object or permanent monument and additional information (if any) concerning its locality are as follows: NE corner of claim 15 3430 feet N30W from NE corner of section 22, T15N, R13W.

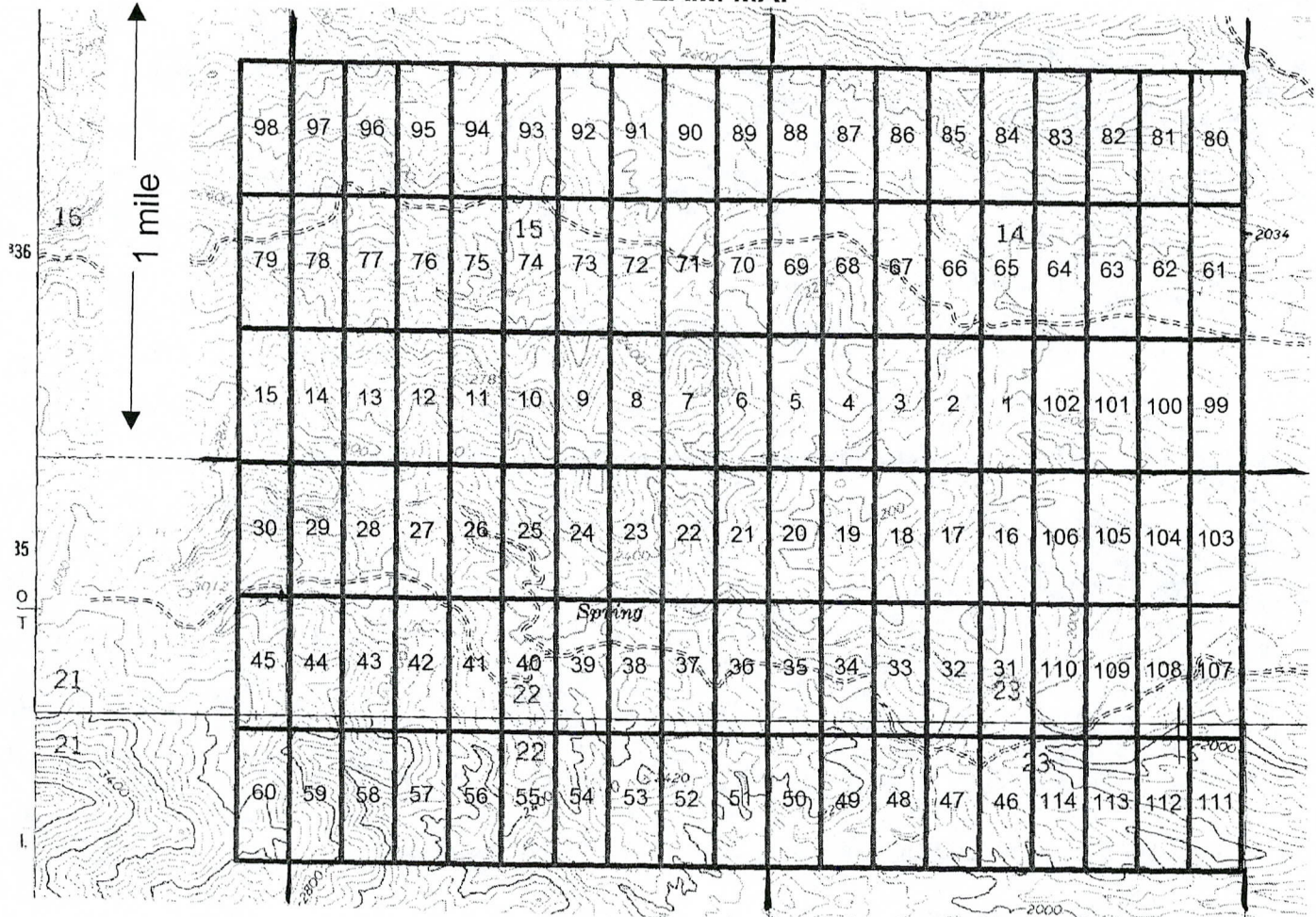
DATED AND POSTED on the ground this 23 day of April, 2007

LOCATOR (s)
Thomwell Rogers
Thomwell Rogers

PHOENIX, ARIZONA
2007 JUL 12 P 3:01
RECEIVED B.L.M. AZ STATE OFFICE

AMB 384654

MINING CLAIM MAP



Scale : 1" = 2000 feet



1. The above map depicts the WC-73 mining claim, which is located in Section (s) 15, Township 15 N, Range 13 W, Gila and Salt River Base and Meridian, Mohave County, Arizona.

2. The type of corner and location monuments used are as follows: wood 2x2s

3. The bearings and distances in degrees and feet between claim corners are as depicted on the map.

Form MCF100a
Revised July 2005

LOCATION NOTICE FOR LODE MINING CLAIM

NOTICE IS HEREBY GIVEN that the WC - 74 lode mining claim has been located by Southwest Exploration Group LLC, whose current mailing address is 11636 N 119th Street Scottsdale, AZ 85259.

The general course of this claim is North-South and it is situated in Mohave County, Arizona.

This claim is 1500 feet in length and 600 feet in width. This claim runs from the location monument on which this location notice is posted approximately 20 feet in a North direction to the North end line and 1480 feet in a South direction to the South end line. This claim is marked by six monuments, one at each corner and one at the center of each end line of the claim.

The location monument on which this notice is posted is situated within Section 15, Township 15 N, Range 13 W, Gila Salt River Base and Meridian, Arizona and this claim encompasses portions of the following quarter section (s), section (s), Township (s) and Range (s) SW 1/4, SE 1/4, NW 1/4, & NE 1/4, sec 15, T15N, R13W, Gila Salt River Base and Meridian, Arizona.

The locality of this claim with reference to some natural object or permanent monument and additional information (if any) concerning its locality are as follows: NE corner of claim 19 3760 feet N38W from NE corner of section 22, T15N, R13W.


DATED AND POSTED on the ground this 24 day of April, 2007

PHOENIX, ARIZONA
2007 JUL 12 P 3:01
RECEIVED
B.L.M. AZ STATE OFFICE

LOCATOR (s)
Michael R. Pawlowski
Michael R. Pawlowski

AMC 384655

MINING CLAIM MAP



Scale : 1" = 2000 feet



1. The above map depicts the WC-74 mining claim, which is located in Section (s) 15, Township 15 N, Range 13 W, Gila and Salt River Base and Meridian, Mohave County, Arizona.

2. The type of corner and location monuments used are as follows: wood 2x2s

3. The bearings and distances in degrees and feet between claim corners are as depicted on the map.

Form MCF100a
Revised July 2005

This form is available from the **Arizona Department of Mines & Mineral Resources** and may be reproduced.

LOCATION NOTICE FOR LODE MINING CLAIM

NOTICE IS HEREBY GIVEN that the WC - 75 lode mining claim has been located by Southwest Exploration Group LLC, whose current mailing address is 11636 N 119th Street, Scottsdale, AZ 85259.

The general course of this claim is North-South and it is situated in Mohave County, Arizona.

This claim is 1500 feet in length and 600 feet in width. This claim runs from the location monument on which this location notice is posted approximately 20 feet in a North direction to the North end line and 1480 feet in a South direction to the South end line. This claim is marked by six monuments, one at each corner and one at the center of each end line of the claim.

The location monument on which this notice is posted is situated within Section 15, Township 15 N, Range 13 W, Gila Salt River Base and Meridian, Arizona and this claim encompasses portions of the following quarter section (s), section (s), Township (s) and Range (s) SW 1/4 & NW 1/4, sec 15, T15N, R13W, Gila Salt River Base and Meridian, Arizona.

The locality of this claim with reference to some natural object or permanent monument and additional information (if any) concerning its locality are as follows: NE corner of claim is 4140 feet N44W from NE corner of section 22, T15N, R13W.

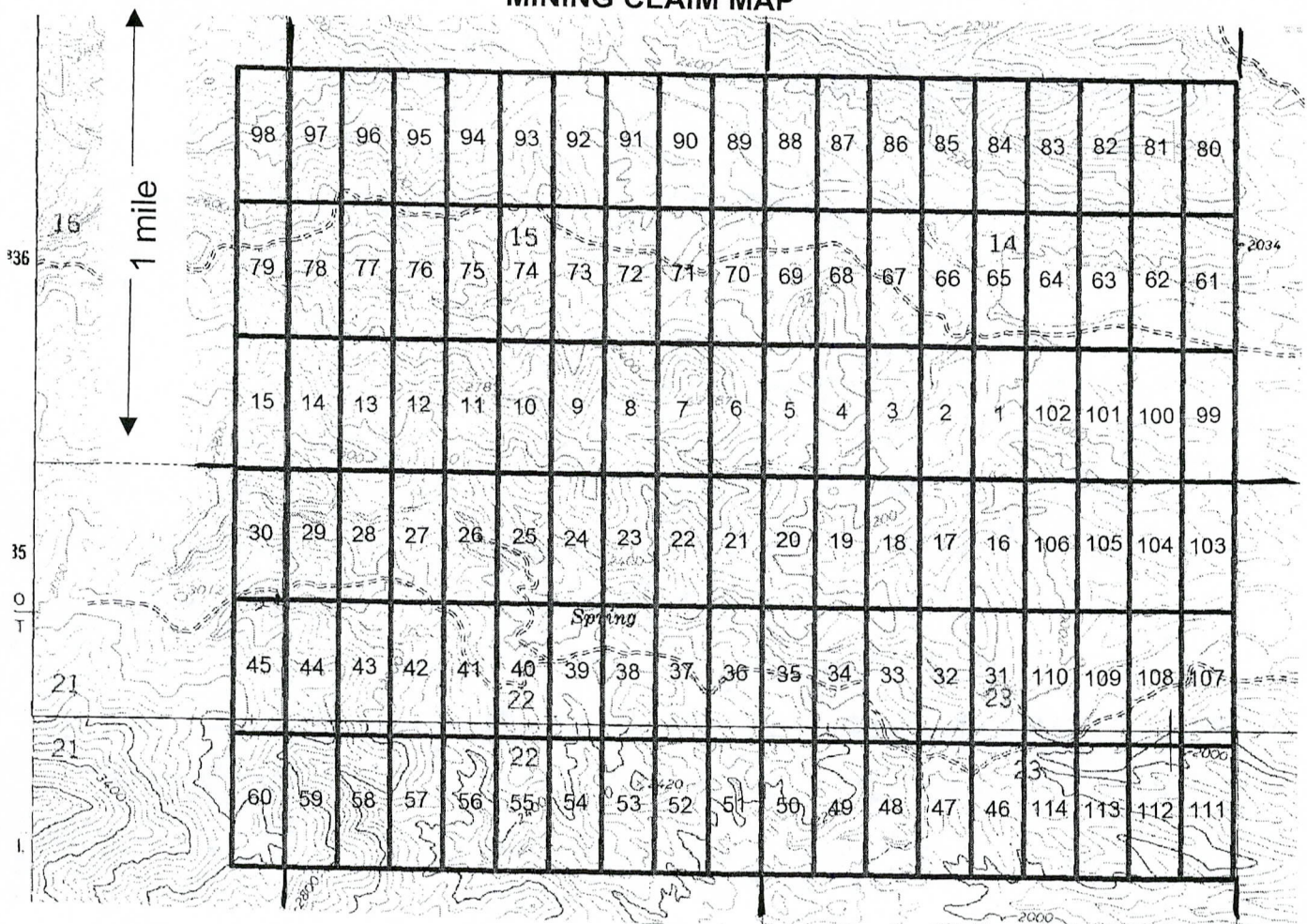
DATED AND POSTED on the ground this 24 day of April, 2007

LOCATOR (s)
Michael R. Pawlowski
Michael R. Pawlowski

PHOENIX, ARIZONA
2007 JUL 12 P 3:01
RECEIVED
B.L.M. AZ STATE OFFICE

AMC 384656

MINING CLAIM MAP



Scale : 1" = 2000 feet



1. The above map depicts the WC-75 mining claim, which is located in Section (s) 15, Township 15 N, Range 13 W, Gila and Salt River Base and Meridian, Mohave County, Arizona.

2. The type of corner and location monuments used are as follows: wood 2x2s

3. The bearings and distances in degrees and feet between claim corners are as depicted on the map.

Form MCF100a
Revised July 2005

This form is available from the **Arizona Department of Mines & Mineral Resources** and may be reproduced.

LOCATION NOTICE FOR LODE MINING CLAIM

NOTICE IS HEREBY GIVEN that the WC - 76 lode mining claim has been located by Southwest Exploration Group LLC, whose current mailing address is 11636 N 119th Street, Scottsdale, AZ 85259.

The general course of this claim is North-South and it is situated in Mohave County, Arizona.

This claim is 1500 feet in length and 600 feet in width. This claim runs from the location monument on which this location notice is posted approximately 20 feet in a North direction to the North end line and 1480 feet in a South direction to the South end line. This claim is marked by six monuments, one at each corner and one at the center of each end line of the claim.

The location monument on which this notice is posted is situated within Section 15, Township 15 N, Range 13 W, Gila Salt River Base and Meridian, Arizona and this claim encompasses portions of the following quarter section (s), section (s), Township (s) and Range (s) SW 1/4 & NW 1/4, SEC 15, T15N, R13W, Gila Salt River Base and Meridian, Arizona.

The locality of this claim with reference to some natural object or permanent monument and additional information (if any) concerning its locality are as follows: NE corner of claim 15 4570 feet NS0W from NE corner of section 22, T15N, R13W.

DATED AND POSTED on the ground this 24 day of April, 2007

LOCATOR (s)


Michael R. Pawlowski
Michael R. Pawlowski

2007 JUL 12 P 3:01

RECEIVED
B.L.M. AZ STATE OFFICE

AMB 384657

MINING CLAIM MAP



Scale : 1" = 2000 feet



1. The above map depicts the WC-76 mining claim, which is located in Section (s) 15, Township 15 N, Range 13 W, Gila and Salt River Base and Meridian, Mohave County, Arizona.

2. The type of corner and location monuments used are as follows: wood 2x2s

3. The bearings and distances in degrees and feet between claim corners are as depicted on the map.

Form MCF100a
Revised July 2005

This form is available from the **Arizona Department of Mines & Mineral Resources** and may be reproduced.

LOCATION NOTICE FOR LODE MINING CLAIM

NOTICE IS HEREBY GIVEN that the WC - 77 lode mining claim has been located by Southwest Exploration Group LLC, whose current mailing address is 11636 N 119th Street, Scottsdale, AZ 85259.

The general course of this claim is North-South and it is situated in Mohave County, Arizona.

This claim is 1500 feet in length and 600 feet in width. This claim runs from the location monument on which this location notice is posted approximately 20 feet in a North direction to the North end line and 1480 feet in a South direction to the South end line. This claim is marked by six monuments, one at each corner and one at the center of each end line of the claim.

The location monument on which this notice is posted is situated within Section 15, Township 15 N, Range 13 W, Gila Salt River Base and Meridian, Arizona and this claim encompasses portions of the following quarter section (s), section (s), Township (s) and Range (s) SW 1/4 + NW 1/4, sec 15, T15N, R13W, Gila Salt River Base and Meridian, Arizona.

The locality of this claim with reference to some natural object or permanent monument and additional information (if any) concerning its locality are as follows: NE corner of claim is 5030 feet N54W from NE corner of section 22, T15N, R13W.

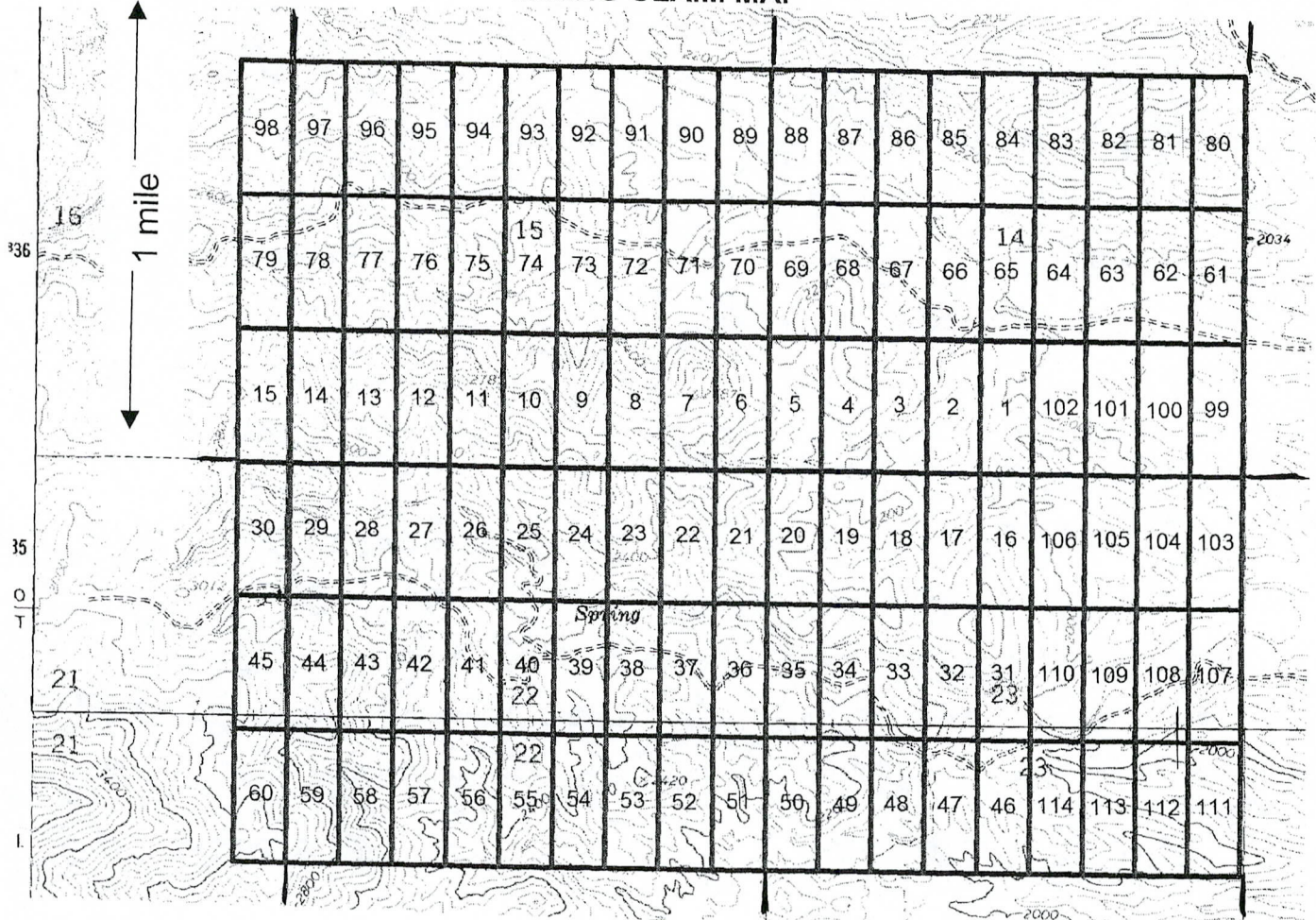
DATED AND POSTED on the ground this 24 day of April, 2007

PHOENIX, ARIZONA
2007 JUL 12 P 3: 01
RECEIVED
B.L.M. AZ STATE OFFICE

LOCATOR (s)
Daniel P. Laux
Daniel P. Laux

AMC 384658

MINING CLAIM MAP



Scale : 1" = 2000 feet

1. The above map depicts the WC-77 mining claim, which is located in Section (s) 15, Township 15 N, Range 13 W, Gila and Salt River Base and Meridian, Mohave County, Arizona.

2. The type of corner and location monuments used are as follows: wood 2x2s

3. The bearings and distances in degrees and feet between claim corners are as depicted on the map.

Form MCF100a
Revised July 2005

LOCATION NOTICE FOR LODE MINING CLAIM

NOTICE IS HEREBY GIVEN that the WC - 78 lode mining claim has been located by Southwest Exploration Group LLC, whose current mailing address is 11636 N 119th Street, Scottsdale, AZ 85259.

The general course of this claim is North-South and it is situated in Mohave County, Arizona.

This claim is 1500 feet in length and 600 feet in width. This claim runs from the location monument on which this location notice is posted approximately 20 feet in a North direction to the North end line and 1480 feet in a South direction to the South end line. This claim is marked by six monuments, one at each corner and one at the center of each end line of the claim.

The location monument on which this notice is posted is situated within Section 15, Township 15 N, Range 13 W, Gila Salt River Base and Meridian, Arizona and this claim encompasses portions of the following quarter section (s), section (s), Township (s) and Range (s) SW 1/4 + NW 1/4, sec 15, T15N, R13W, Gila Salt River Base and Meridian, Arizona.

The locality of this claim with reference to some natural object or permanent monument and additional information (if any) concerning its locality are as follows: NE corner of claim is 5510 feet N57W from NE corner of section 22, T15N, R13W.

DATED AND POSTED on the ground this 24 day of April, 2007

PHOENIX, ARIZONA

2007 JUL 12 P 3: 01

RECEIVED B.L.M. AZ STATE OFFICE


LOCATOR (s)

Daniel P. Laux

Daniel P Laux

AMC 384659

MINING CLAIM MAP



Scale : 1" = 2000 feet



1. The above map depicts the WC-78 mining claim, which is located in Section (s) 15, Township 15 N, Range 13 W, Gila and Salt River Base and Meridian, Mohave County, Arizona.

2. The type of corner and location monuments used are as follows: wood 2x2s

3. The bearings and distances in degrees and feet between claim corners are as depicted on the map.

Form MCF100a
Revised July 2005

This form is available from the **Arizona Department of Mines & Mineral Resources** and may be reproduced.

LOCATION NOTICE FOR LODE MINING CLAIM

NOTICE IS HEREBY GIVEN that the WC - 79 lode mining claim has been located by Southwest Exploration Group LLC, whose current mailing address is 11636 N 119th Street, Scottsdale, AZ 85259.

The general course of this claim is North-South and it is situated in Mohave County, Arizona.

This claim is 1500 feet in length and 600 feet in width. This claim runs from the location monument on which this location notice is posted approximately 20 feet in a North direction to the North end line and 1480 feet in a South direction to the South end line. This claim is marked by six monuments, one at each corner and one at the center of each end line of the claim.

The location monument on which this notice is posted is situated within Section 16, Township 15 N, Range 13 W, Gila Salt River Base and Meridian, Arizona and this claim encompasses portions of the following quarter section (s), section (s), Township (s) and Range (s) SE 1/4 & NE 1/4, Sec 16, T15N, R13W, Gila Salt River Base and Meridian, Arizona.

The locality of this claim with reference to some natural object or permanent monument and additional information (if any) concerning its locality are as follows: NE corner of claim 156010 feet N60W from NE corner of section 22, T15N, R13W.

DATED AND POSTED on the ground this 24 day of April, 2007

PHOENIX, ARIZONA

LOCATOR (s)

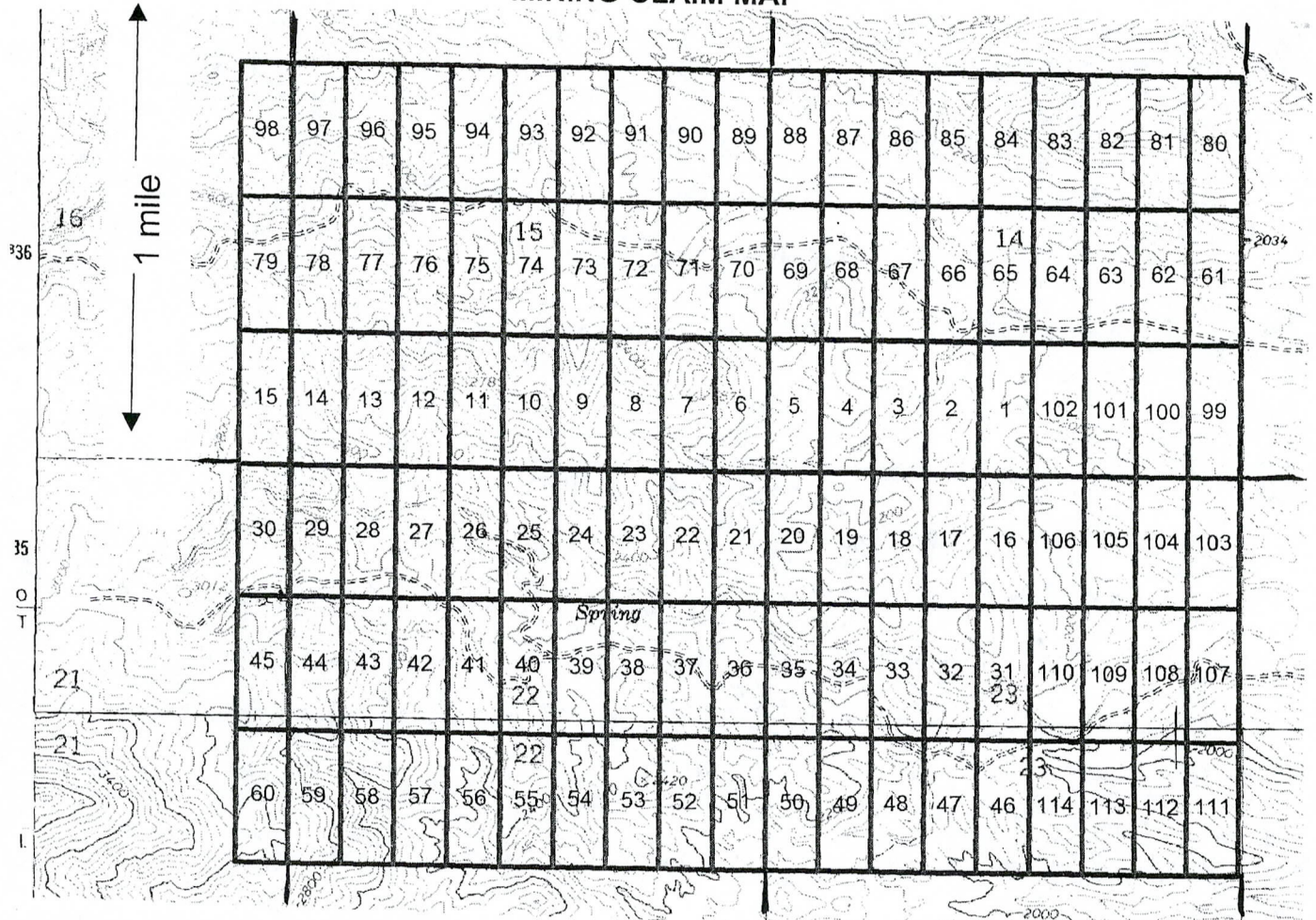
Will P. Lamm

2007 JUL 12 P 3:01

RECEIVED B.L.M. AZ STATE OFFICE

AMC 384660

MINING CLAIM MAP



Scale : 1" = 2000 feet



1. The above map depicts the WC-79 mining claim, which is located in Section (s) 16, Township 15 N, Range 13 W, Gila and Salt River Base and Meridian, Mohave County, Arizona.

2. The type of corner and location monuments used are as follows: wood 2x2s

3. The bearings and distances in degrees and feet between claim corners are as depicted on the map.

Form MCF100a
Revised July 2005

This form is available from the **Arizona Department of Mines & Mineral Resources** and may be reproduced.

LOCATION NOTICE FOR LODE MINING CLAIM

NOTICE IS HEREBY GIVEN that the WC - 80 lode mining claim has been located by Southwest Exploration Group, LLC, whose current mailing address is 11636 N 119th Street Scottsdale, AZ 85259.

The general course of this claim is North-South and it is situated in Mohave County, Arizona.

This claim is 1500 feet in length and 600 feet in width. This claim runs from the location monument on which this location notice is posted approximately 20 feet in a South direction to the South end line and 1480 feet in a North direction to the North end line. This claim is marked by six monuments, one at each corner and one at the center of each end line of the claim.

The location monument on which this notice is posted is situated within Section 14, Township 15 N, Range 13 W, Gila Salt River Base and Meridian, Arizona and this claim encompasses portions of the following quarter section (s), section (s), Township (s) and Range (s) NE 1/4, sec 14, T15N, R13W, Gila Salt River Base and Meridian, Arizona.

The locality of this claim with reference to some natural object or permanent monument and additional information (if any) concerning its locality are as follows: NE corner of claim 156860 feet N50E from NE corner of section 22, T15N, R13W

DATED AND POSTED on the ground this 23 day of April, 2007


PHOENIX, ARIZONA
2007 JUL 12 P 3:01
RECEIVED - B.L.M. AZ STATE OFFICE

LOCATOR (s)
Thorwell Royer
Thorwell Royer

AMC 384661

N

MINING CLAIM MAP



Scale : 1" = 2000 feet



1. The above map depicts the WC-80 mining claim, which is located in Section (s) 14, Township 15 N, Range 13 W, Gila and Salt River Base and Meridian, Mohave County, Arizona.

2. The type of corner and location monuments used are as follows: wood 2x2s

3. The bearings and distances in degrees and feet between claim corners are as depicted on the map.

Form MCF100a
Revised July 2005

LOCATION NOTICE FOR LODE MINING CLAIM

NOTICE IS HEREBY GIVEN that the WC - 81 lode mining claim has been located by Southwest Exploration Group LLC, whose current mailing address is 11636 N 119th Street Scottsdale, AZ 85259.

The general course of this claim is North-South and it is situated in Mohave County, Arizona.

This claim is 1500 feet in length and 600 feet in width. This claim runs from the location monument on which this location notice is posted approximately 20 feet in a South direction to the South end line and 1480 feet in a North direction to the North end line. This claim is marked by six monuments, one at each corner and one at the center of each end line of the claim.

The location monument on which this notice is posted is situated within Section 14, Township 15 N, Range 13 W, Gila Salt River Base and Meridian, Arizona and this claim encompasses portions of the following quarter section (s), section (s), Township (s) and Range (s) NE 1/4, sec 14, T15N, R13W, Gila Salt River Base and Meridian, Arizona.

The locality of this claim with reference to some natural object or permanent monument and additional information (if any) concerning its locality are as follows: NE corner of claim is 6420 feet N46E from NE corner of section 22, T15N, R13W

DATED AND POSTED on the ground this 23 day of April, 2007

LOCATOR (s)

Thorwell Royer
Thorwell Royer


PHOENIX, ARIZONA

2007 JUL 12 P 3:01

RECEIVED
B.L.M. AZ STATE OFFICE

AMC 384662

MINING CLAIM MAP



Scale : 1" = 2000 feet



1. The above map depicts the WC-81 mining claim, which is located in Section (s) 14, Township 15 N, Range 13 W, Gila and Salt River Base and Meridian, Mohave County, Arizona.

2. The type of corner and location monuments used are as follows: wood 2x2s

3. The bearings and distances in degrees and feet between claim corners are as depicted on the map.

Form MCF100a
Revised July 2005

LOCATION NOTICE FOR LODE MINING CLAIM

NOTICE IS HEREBY GIVEN that the WC - 82 lode mining claim has been located by Southwest Exploration Group LLC, whose current mailing address is 11636 N 119th Street Scottsdale, AZ 85259.

The general course of this claim is North-South and it is situated in Mohave County, Arizona.

This claim is 1500 feet in length and 600 feet in width. This claim runs from the location monument on which this location notice is posted approximately 20 feet in a South direction to the South end line and 1480 feet in a North direction to the North end line. This claim is marked by six monuments, one at each corner and one at the center of each end line of the claim.

The location monument on which this notice is posted is situated within Section 14, Township 15 N, Range 13 W, Gila Salt River Base and Meridian, Arizona and this claim encompasses portions of the following quarter section (s), section (s), Township (s) and Range (s) NE 1/4, sec 14, T15N, R13W, Gila Salt River Base and Meridian, Arizona.

The locality of this claim with reference to some natural object or permanent monument and additional information (if any) concerning its locality are as follows: NE corner of claim is 6020 feet N42E from NE corner of section 22, T15N, R13W

DATED AND POSTED on the ground this 23 day of April, 2007

PHOENIX, ARIZONA

LOCATOR (s)

2007 JUL 12 P 3: 01

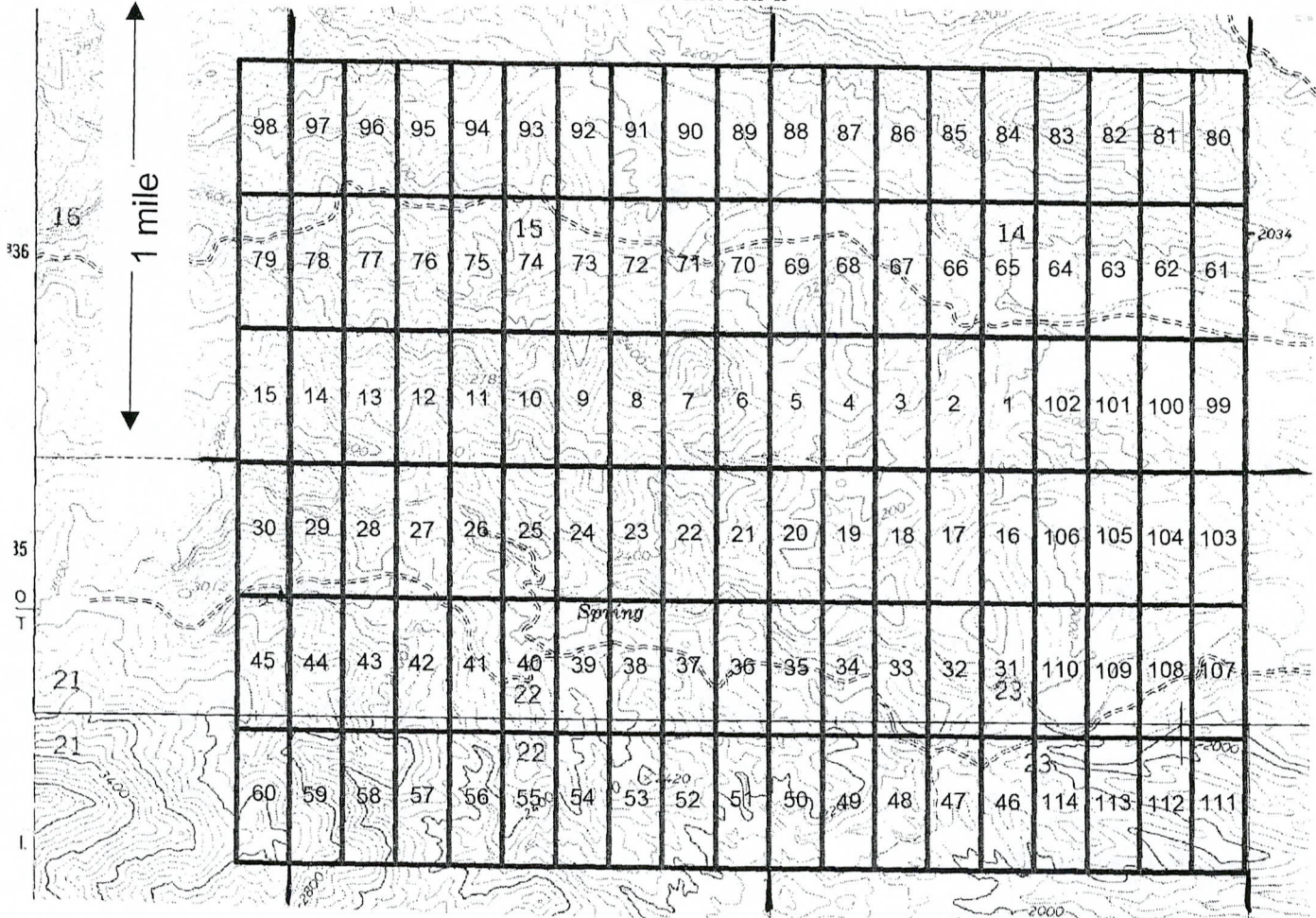
Thornwell Roger
Thornwell Roger

RECEIVED
B.L.M. AZ STATE OFFICE

AMC 384663

✓

MINING CLAIM MAP



Scale : 1" = 2000 feet



1. The above map depicts the WC-82 mining claim, which is located in Section (s) 14, Township 15 N, Range 13 W, Gila and Salt River Base and Meridian, Mohave County, Arizona.

2. The type of corner and location monuments used are as follows: wood 2x2s

3. The bearings and distances in degrees and feet between claim corners are as depicted on the map.

Form MCF100a
Revised July 2005

This form is available from the **Arizona Department of Mines & Mineral Resources** and may be reproduced.

LOCATION NOTICE FOR LOPE MINING CLAIM

NOTICE IS HEREBY GIVEN that the WC - 83 lode mining claim has been located by Southwest Exploration Group LLC, whose current mailing address is 11636 N 119th Street Scottsdale, AZ 85259.

The general course of this claim is North-South and it is situated in Mohave County, Arizona.

This claim is 1500 feet in length and 600 feet in width. This claim runs from the location monument on which this location notice is posted approximately 20 feet in a South direction to the South end line and 1480 feet in a North direction to the North end line. This claim is marked by six monuments, one at each corner and one at the center of each end line of the claim.

The location monument on which this notice is posted is situated within Section 14, Township 15 N, Range 13 W, Gila Salt River Base and Meridian, Arizona and this claim encompasses portions of the following quarter section (s), section (s), Township (s) and Range (s) NE 1/4, sec 14, T15N, R13W, Gila Salt River Base and Meridian, Arizona.

The locality of this claim with reference to some natural object or permanent monument and additional information (if any) concerning its locality are as follows: NE corner of claim is 5640 feet N38E from NE corner of section 22, T15N, R13W


DATED AND POSTED on the ground this 23 day of April, 20 07

PHOENIX, ARIZONA
2007 JUL 12 P 3:01
RECEIVED
B.L.M. AZ STATE OFFICE

LOCATOR (s)
Thornell Roger
Thornell Roger

AMC 384664

MINING CLAIM MAP



Scale : 1" = 2000 feet



1. The above map depicts the WC-83 mining claim, which is located in Section (s) 14, Township 15 N, Range 13 W, Gila and Salt River Base and Meridian, Mohave County, Arizona.

2. The type of corner and location monuments used are as follows: wood 2x2s

3. The bearings and distances in degrees and feet between claim corners are as depicted on the map.

Form MCF100a
Revised July 2005

LOCATION NOTICE FOR LODE MINING CLAIM

NOTICE IS HEREBY GIVEN that the WC - 84 lode mining claim has been located by Southwest Exploration Group, LLC, whose current mailing address is 11636 N 119th Street Scottsdale, AZ 85259.

The general course of this claim is North-South and it is situated in Mohave County, Arizona.

This claim is 1500 feet in length and 600 feet in width. This claim runs from the location monument on which this location notice is posted approximately 20 feet in a South direction to the South end line and 1480 feet in a North direction to the North end line. This claim is marked by six monuments, one at each corner and one at the center of each end line of the claim.

The location monument on which this notice is posted is situated within Section 14, Township 15 N, Range 13 W, Gila Salt River Base and Meridian, Arizona and this claim encompasses portions of the following quarter section (s), section (s), Township (s) and Range (s) NE 1/4 & NW 1/4, sec 14, T15N, R13W, Gila Salt River Base and Meridian, Arizona.

The locality of this claim with reference to some natural object or permanent monument and additional information (if any) concerning its locality are as follows: NE corner of claim is 5300 feet N33E from NE corner of section 22, T15N, R13W

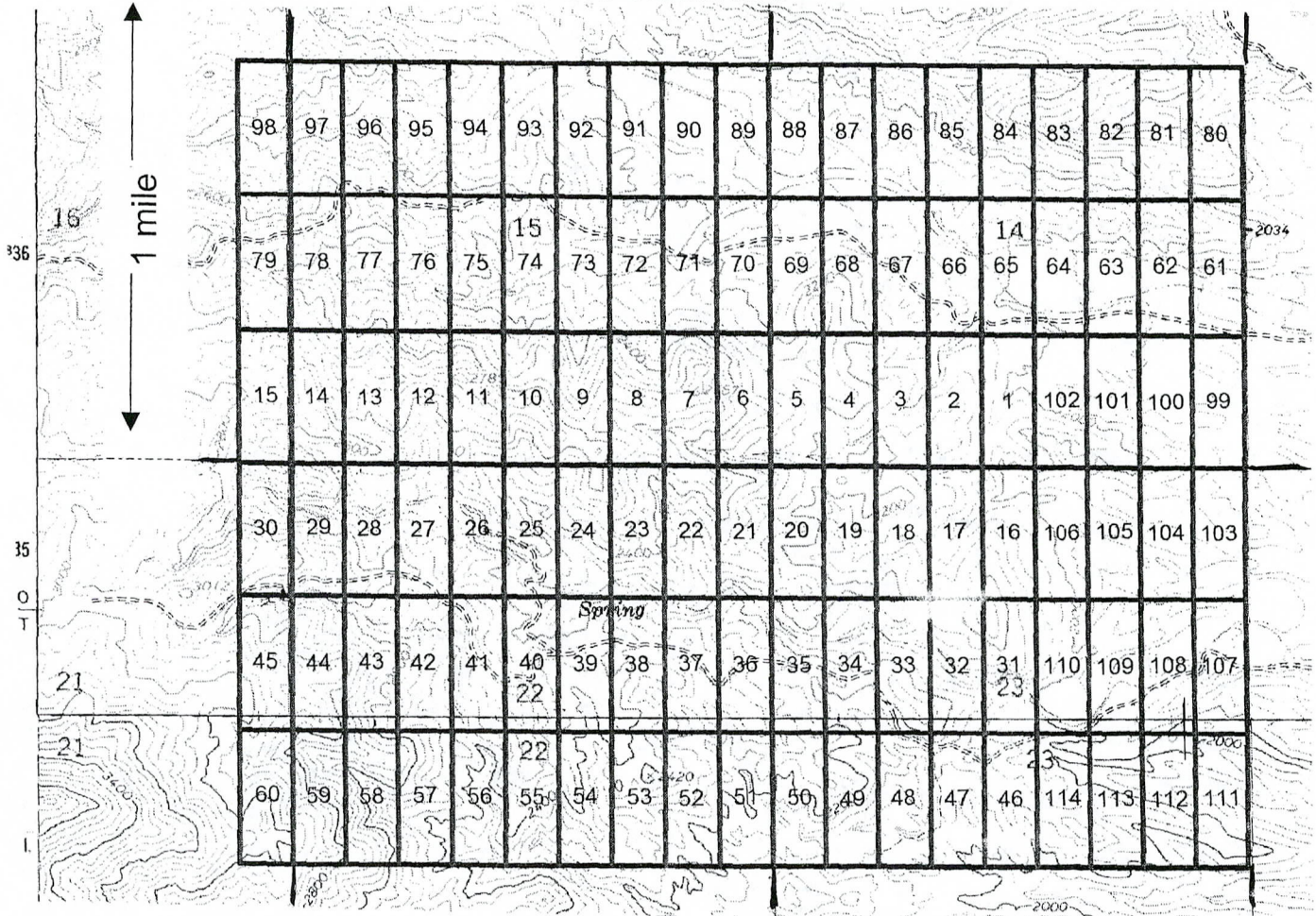
DATED AND POSTED on the ground this 23 day of April, 2007

PHOENIX, ARIZONA
2007 JUL 12 P 3:01
RECEIVED B.L.M. AZ STATE OFFICE

LOCATOR (s)
Thornell Royce
Thornell Royce

AMC 384665

MINING CLAIM MAP



Scale : 1" = 2000 feet



1. The above map depicts the WC-84 mining claim, which is located in Section (s) 14, Township 15 N, Range 13 W, Gila and Salt River Base and Meridian, Mohave County, Arizona.

2. The type of corner and location monuments used are as follows: wood 2x2s

3. The bearings and distances in degrees and feet between claim corners are as depicted on the map.

Form MCF100a
Revised July 2005

LOCATION NOTICE FOR LODE MINING CLAIM

NOTICE IS HEREBY GIVEN that the WC - 85 lode mining claim has been located by Southwest Exploration Group LLC, whose current mailing address is 11636 N 119th Street Scottsdale, AZ 85259.

The general course of this claim is North-South and it is situated in Mohave County, Arizona.

This claim is 1500 feet in length and 600 feet in width. This claim runs from the location monument on which this location notice is posted approximately 20 feet in a South direction to the South end line and 1480 feet in a North direction to the North end line. This claim is marked by six monuments, one at each corner and one at the center of each end line of the claim.

The location monument on which this notice is posted is situated within Section 14, Township 15 N, Range 13 W, Gila Salt River Base and Meridian, Arizona and this claim encompasses portions of the following quarter section (s), section (s), Township (s) and Range (s) NW 1/4, sec 14, T15N, R13W, Gila Salt River Base and Meridian, Arizona.

The locality of this claim with reference to some natural object or permanent monument and additional information (if any) concerning its locality are as follows: NE corner of claim is 5000 feet NZIE from NE corner of section 22, T15N, R13W

DATED AND POSTED on the ground this 23 day of April, 2007

PHOENIX, ARIZONA

LOCATOR (s)

2007 JUL 12 P 3:01

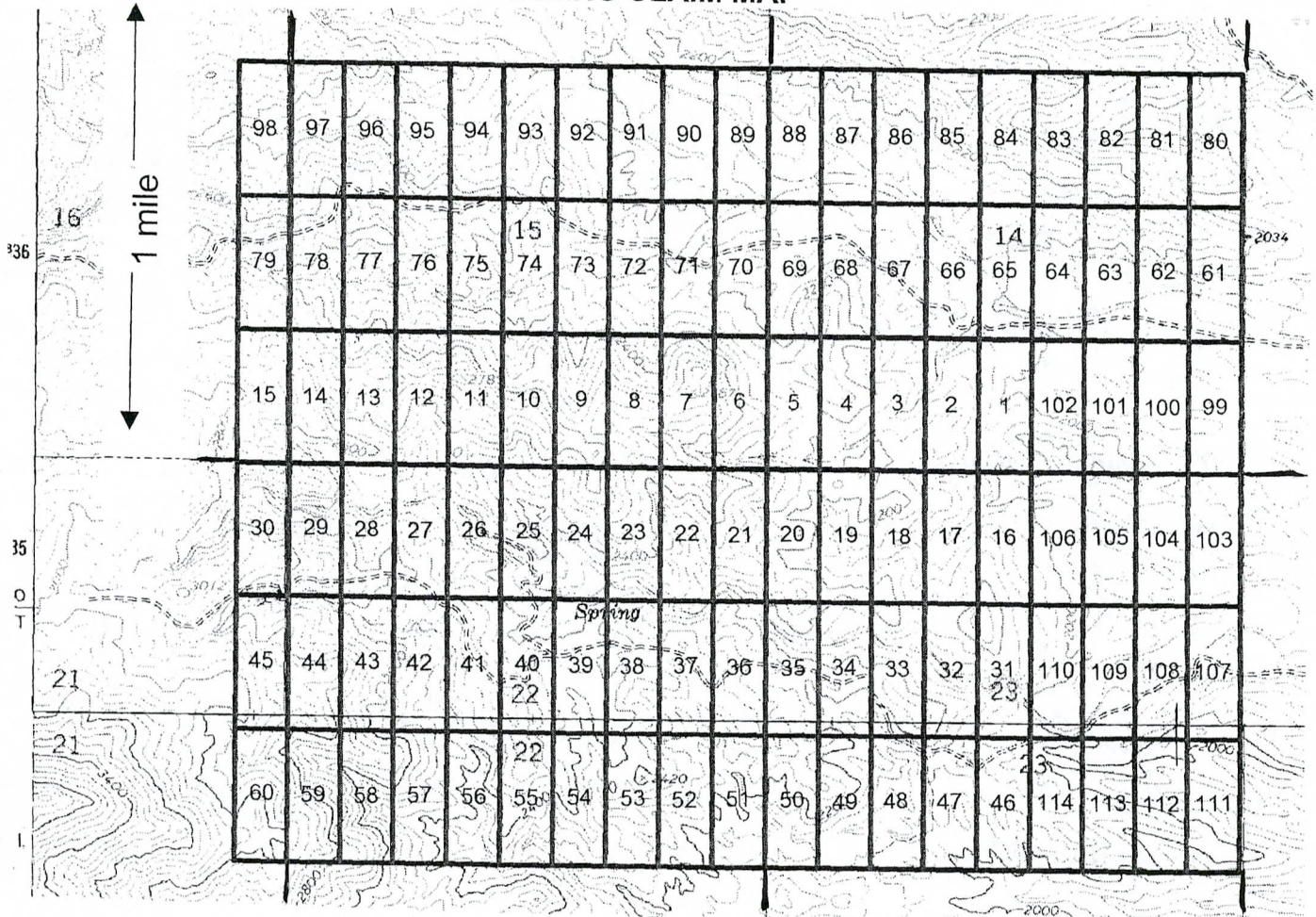
Thornwell Royer
Thornwell Royer

RECEIVED B.L.M. AZ STATE OFFICE

AMC 384666

✓

MINING CLAIM MAP



Scale : 1" = 2000 feet



1. The above map depicts the WC-85 mining claim, which is located in Section (s) 14, Township 15 N, Range 13 W, Gila and Salt River Base and Meridian, Mohave County, Arizona.

2. The type of corner and location monuments used are as follows: wood 2x2s

3. The bearings and distances in degrees and feet between claim corners are as depicted on the map.

Form MCF100a
Revised July 2005

This form is available from the **Arizona Department of Mines & Mineral Resources** and may be reproduced.

LOCATION NOTICE FOR LODE MINING CLAIM

NOTICE IS HEREBY GIVEN that the WC - 86 lode mining claim has been located by Southwest Exploration Group, LLC, whose current mailing address is 11636 N 119th Street Scottsdale, AZ 85259.

The general course of this claim is North-South and it is situated in Mohave County, Arizona.

This claim is 1500 feet in length and 600 feet in width. This claim runs from the location monument on which this location notice is posted approximately 20 feet in a South direction to the South end line and 1480 feet in a North direction to the North end line. This claim is marked by six monuments, one at each corner and one at the center of each end line of the claim.

The location monument on which this notice is posted is situated within Section 14, Township 15 N, Range 13 W, Gila Salt River Base and Meridian, Arizona and this claim encompasses portions of the following quarter section (s), section (s), Township (s) and Range (s) NW 1/4, sec 14, T15N, R13W, Gila Salt River Base and Meridian, Arizona.

The locality of this claim with reference to some natural object or permanent monument and additional information (if any) concerning its locality are as follows: NE corner of claim is 4760 feet N21E from NE corner of section 22, T15N, R13W

DATED AND POSTED on the ground this 23 day of April, 20 07

PHOENIX, ARIZONA

LOCATOR (s)

Thomas Page


2007 JUL 12 P 3:02

RECEIVED B.L.M. AZ STATE OFFICE

AMC 384667

✓

MINING CLAIM MAP



Scale : 1" = 2000 feet



1. The above map depicts the WC-86 mining claim, which is located in Section (s) 14, Township 15 N, Range 13 W, Gila and Salt River Base and Meridian, Mohave County, Arizona.

2. The type of corner and location monuments used are as follows: wood 2x2s

3. The bearings and distances in degrees and feet between claim corners are as depicted on the map.

Form MCF100a
Revised July 2005

This form is available from the Arizona Department of Mines & Mineral Resources and may be reproduced.

LOCATION NOTICE FOR LODE MINING CLAIM

NOTICE IS HEREBY GIVEN that the WC - 87 lode mining claim has been located by Southwest Exploration Group LLC, whose current mailing address is 11636 N 119th Street Scottsdale, AZ 85259.

The general course of this claim is North-South and it is situated in Mohave County, Arizona.

This claim is 1500 feet in length and 600 feet in width. This claim runs from the location monument on which this location notice is posted approximately 20 feet in a South direction to the South end line and 1480 feet in a North direction to the North end line. This claim is marked by six monuments, one at each corner and one at the center of each end line of the claim.

The location monument on which this notice is posted is situated within Section 14, Township 15 N, Range 13 W, Gila Salt River Base and Meridian, Arizona and this claim encompasses portions of the following quarter section (s), section (s), Township (s) and Range (s) NW 1/4, Sec 14, T15N, R13W, Gila Salt River Base and Meridian, Arizona.

The locality of this claim with reference to some natural object or permanent monument and additional information (if any) concerning its locality are as follows: NE corner of claim is 4580 feet NISE from NE corner of section 22, T15N, R13W

DATED AND POSTED on the ground this 23 day of April, 2007


PHOENIX, ARIZONA
2007 JUL 12 P 3:02
RECEIVED
B.L.M. AZ STATE OFFICE

LOCATOR (s)
Thornwell Roger
Thornwell Roger

AMG 384668

J

MINING CLAIM MAP



Scale : 1" = 2000 feet



1. The above map depicts the WC-87 mining claim, which is located in Section (s) 14, Township 15 N, Range 13 W, Gila and Salt River Base and Meridian, Mohave County, Arizona.

2. The type of corner and location monuments used are as follows: wood 2x2s

3. The bearings and distances in degrees and feet between claim corners are as depicted on the map.

Form-MCF100a
Revised July 2005

LOCATION NOTICE FOR LODE MINING CLAIM

NOTICE IS HEREBY GIVEN that the WC - 88 lode mining claim has been located by Southwest Exploration Group LLC, whose current mailing address is 11636 N 119th Street Scottsdale, AZ 85259.

The general course of this claim is North-South and it is situated in Mohave County, Arizona.

This claim is 1500 feet in length and 600 feet in width. This claim runs from the location monument on which this location notice is posted approximately 20 feet in a South direction to the South end line and 1480 feet in a North direction to the North end line. This claim is marked by six monuments, one at each corner and one at the center of each end line of the claim.

The location monument on which this notice is posted is situated within Section 14, Township 15 N, Range 13 W, Gila Salt River Base and Meridian, Arizona and this claim encompasses portions of the following quarter section (s), section (s), Township (s) and Range (s) NW 1/4, sec 14, T15N, R13W, Gila Salt River Base and Meridian, Arizona.

The locality of this claim with reference to some natural object or permanent monument and additional information (if any) concerning its locality are as follows: NE corner of claim is 4470 feet N7E from NE corner of section 22, T15N, R13W

DATED AND POSTED on the ground this 23 day of April, 20 07

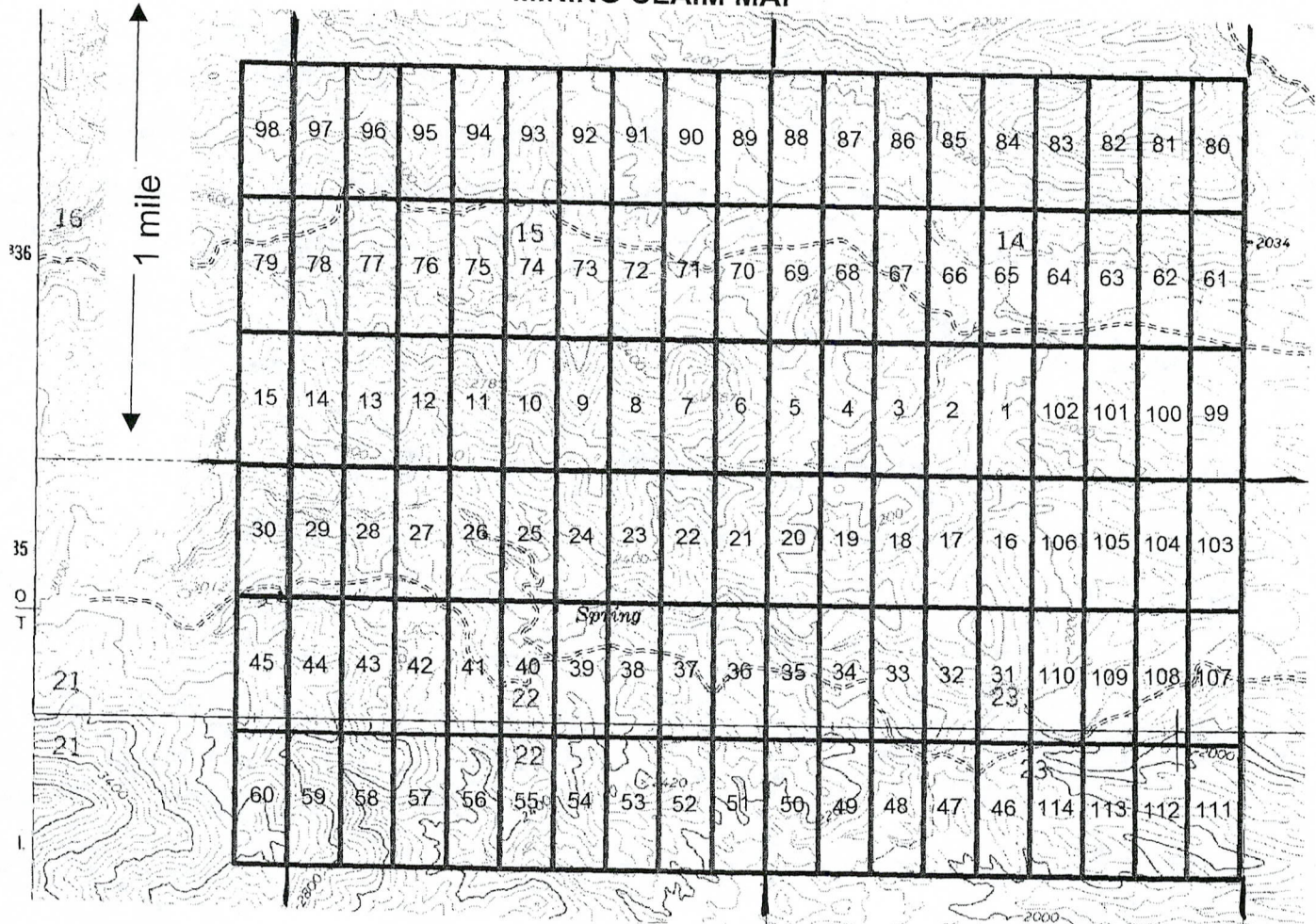
PHOENIX, ARIZONA
2007 JUL 12 P 3: 02
RECEIVED
B.L.M. AZ STATE OFFICE

LOCATOR (s)
Thornwell Rogers
Thornwell Rogers

AMC 384669

N

MINING CLAIM MAP



Scale : 1" = 2000 feet

1. The above map depicts the WC-88 mining claim, which is located in Section (s) 14, Township 15 N, Range 13 W, Gila and Salt River Base and Meridian, Mohave County, Arizona.

2. The type of corner and location monuments used are as follows: wood 2x2s

3. The bearings and distances in degrees and feet between claim corners are as depicted on the map.

Form MCF100a
Revised July 2005

This form is available from the **Arizona Department of Mines & Mineral Resources** and may be reproduced.

LOCATION NOTICE FOR LODE MINING CLAIM

NOTICE IS HEREBY GIVEN that the WC - 89 lode mining claim has been located by Southwest Exploration Group LLC, whose current mailing address is 11636 N 119th Street Scottsdale, AZ 85259.

The general course of this claim is North-South and it is situated in Mohave County, Arizona.

This claim is 1500 feet in length and 600 feet in width. This claim runs from the location monument on which this location notice is posted approximately 20 feet in a South direction to the South end line and 1480 feet in a North direction to the North end line. This claim is marked by six monuments, one at each corner and one at the center of each end line of the claim.

The location monument on which this notice is posted is situated within Section 15, Township 15 N, Range 13 W, Gila Salt River Base and Meridian, Arizona and this claim encompasses portions of the following quarter section (s), section (s), Township (s) and Range (s) NE 1/4, Sec 15, T15N, R13W, Gila Salt River Base and Meridian, Arizona.

The locality of this claim with reference to some natural object or permanent monument and additional information (if any) concerning its locality are as follows: NE corner of claim is 4430 feet North from NE corner of section 22, T15N, R13W

DATED AND POSTED on the ground this 23 day of April, 2007

LOCATOR (s)

Thornell Royer
Thornell Royer


PHOENIX, ARIZONA

2007 JUL 12 P 3:02

RECEIVED
B.L.M. AZ STATE OFFICE

AMB 384670

MINING CLAIM MAP



Scale : 1" = 2000 feet



1. The above map depicts the WC-89 mining claim, which is located in Section (s) 15, Township 15 N, Range 13 W, Gila and Salt River Base and Meridian, Mohave County, Arizona.

2. The type of corner and location monuments used are as follows: wood 2x2s

3. The bearings and distances in degrees and feet between claim corners are as depicted on the map.

Form MCF100a
Revised July 2005

This form is available from the **Arizona Department of Mines & Mineral Resources** and may be reproduced.

LOCATION NOTICE FOR LODE MINING CLAIM

NOTICE IS HEREBY GIVEN that the WC - 90 lode mining claim has been located by Southwest Exploration Group LLC, whose current mailing address is

11636 N 119th Street Scottsdale, AZ 85259

The general course of this claim is North-South and it is situated in Mohave County, Arizona.

This claim is 1500 feet in length and 600 feet in width. This claim runs from the location monument on which this location notice is posted approximately 20 feet in a South direction to the South end line and 1480 feet in a North direction to the North end line. This claim is marked by six monuments, one at each corner and one at the center of each end line of the claim.

The location monument on which this notice is posted is situated within Section 15, Township 15 N, Range 13 W, Gila Salt River Base and Meridian, Arizona and this claim encompasses portions of the following quarter section (s), section (s), Township (s) and Range (s) NE 1/4, sec 15, T15N, R13W, Gila Salt River Base and Meridian, Arizona.

The locality of this claim with reference to some natural object or permanent monument and additional information (if any) concerning its locality are as follows: NE corner of claim is 4470 feet N7W from NE corner of section 22, T15N, R13W

DATED AND POSTED on the ground this 23 day of April, 2007

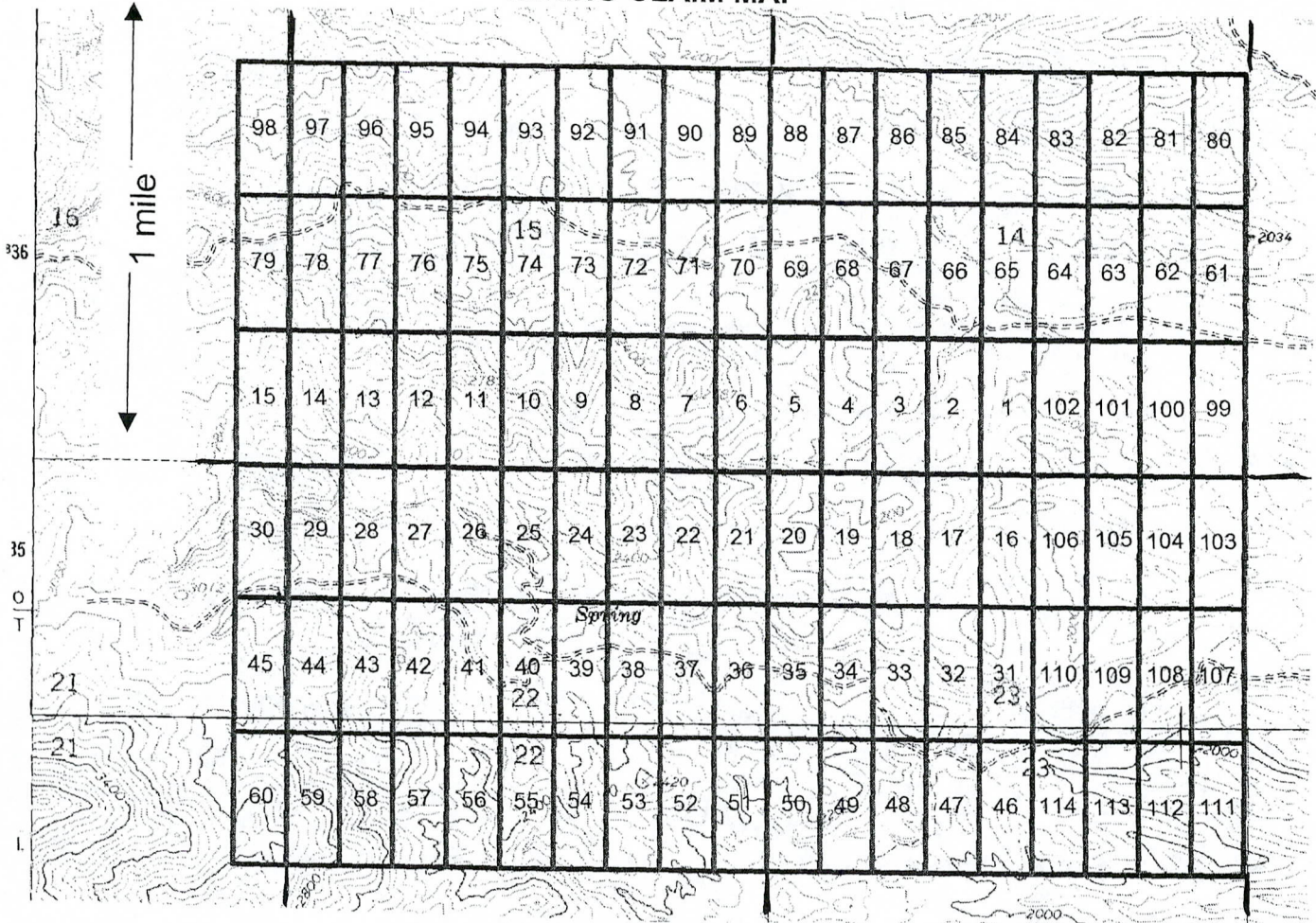
PHOENIX, ARIZONA
2007 JUL 12 P 3: 02
RECEIVED - B.L.M. AZ STATE OFFICE

LOCATOR (s)
Thornwell Royer
Thornwell Royer

AMC 384671

✓

MINING CLAIM MAP



Scale : 1" = 2000 feet



1. The above map depicts the WC-90 mining claim, which is located in Section (s) 15, Township 15 N, Range 13 W, Gila and Salt River Base and Meridian, Mohave County, Arizona.

2. The type of corner and location monuments used are as follows: wood 2x2s

3. The bearings and distances in degrees and feet between claim corners are as depicted on the map.

Form MCF100a
Revised July 2005

LOCATION NOTICE FOR LODE MINING CLAIM

NOTICE IS HEREBY GIVEN that the WC - 91 lode mining claim has been located by Southwest Exploration Group LLC, whose current mailing address is 11636 N 119th Street Scottsdale, AZ 85259.

The general course of this claim is North-South and it is situated in Mohave County, Arizona.

This claim is 1500 feet in length and 600 feet in width. This claim runs from the location monument on which this location notice is posted approximately 20 feet in a South direction to the South end line and 1480 feet in a North direction to the North end line. This claim is marked by six monuments, one at each corner and one at the center of each end line of the claim.

The location monument on which this notice is posted is situated within Section 15, Township 15 N, Range 13 W, Gila Salt River Base and Meridian, Arizona and this claim encompasses portions of the following quarter section (s), section (s), Township (s) and Range (s) NE 1/4, sec 15, T15N, R13W, Gila Salt River Base and Meridian, Arizona.

The locality of this claim with reference to some natural object or permanent monument and additional information (if any) concerning its locality are as follows: NE corner of claim is 4580 feet N15W from NE corner of section 22, T15N, R13W

DATED AND POSTED on the ground this 23 day of April, 2007

PHOENIX, ARIZONA

LOCATOR (s)

Thornell Rogers
Thornwell Rogers

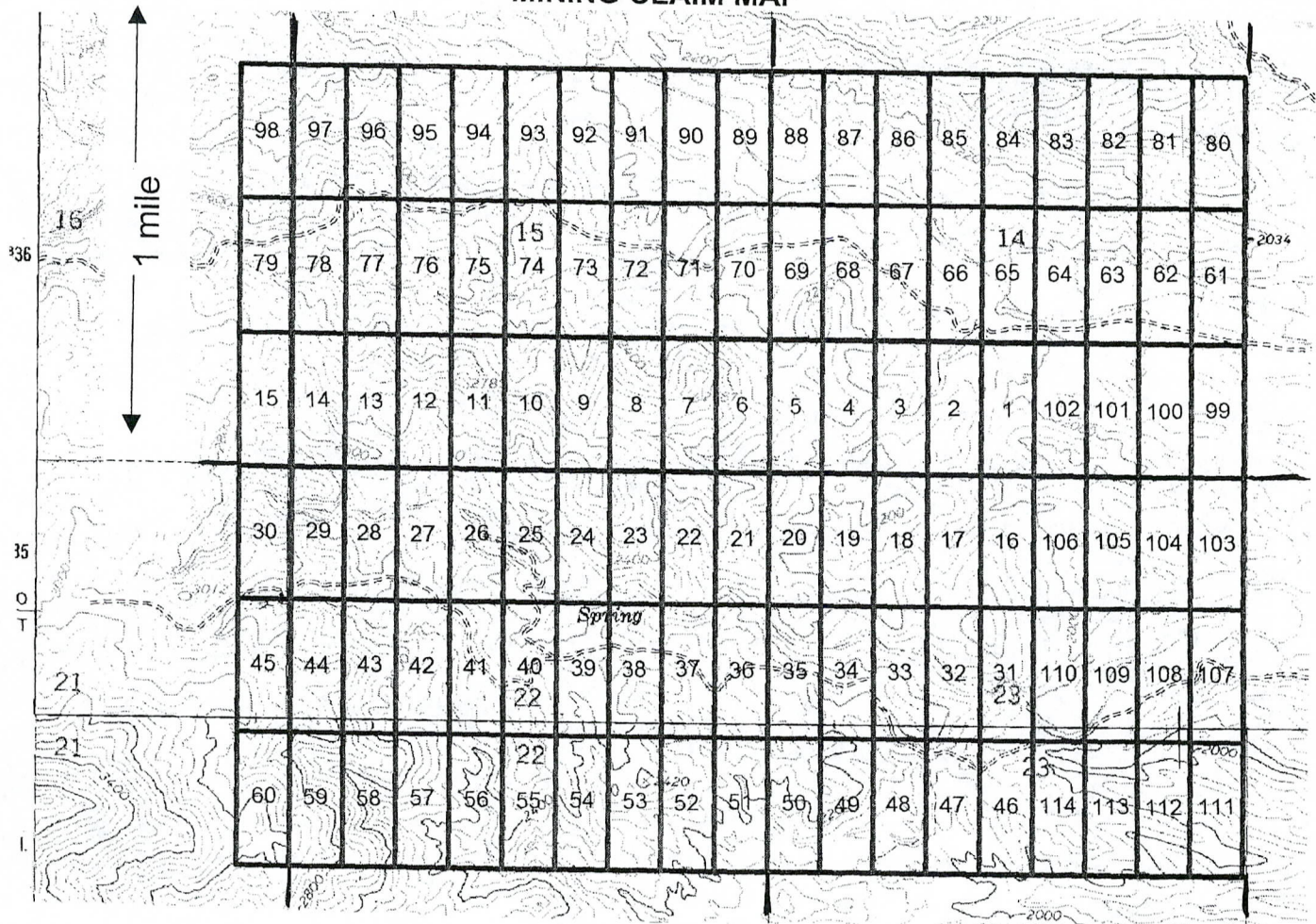
2007 JUL 12 P 3: 02

RECEIVED B.L.M. AZ STATE OFFICE

AMC 384672

✓

MINING CLAIM MAP



Scale : 1" = 2000 feet



1. The above map depicts the WC-91 mining claim, which is located in Section (s) 15, Township 15 N, Range 13 W, Gila and Salt River Base and Meridian, Mohave County, Arizona.

2. The type of corner and location monuments used are as follows: wood 2x2s

3. The bearings and distances in degrees and feet between claim corners are as depicted on the map.

Form MCF100a
Revised July 2005

LOCATION NOTICE FOR LODE MINING CLAIM

NOTICE IS HEREBY GIVEN that the WC - 92 lode mining claim has been located by Southwest Exploration Group LLC, whose current mailing address is

11636 N 119th Street Scottsdale, AZ 85259

The general course of this claim is North-South and it is situated in Mohave County, Arizona.

This claim is 1500 feet in length and 600 feet in width. This claim runs from the location monument on which this location notice is posted approximately 20 feet in a South direction to the South end line and 1480 feet in a North direction to the North end line. This claim is marked by six monuments, one at each corner and one at the center of each end line of the claim.

The location monument on which this notice is posted is situated within Section 15, Township 15 N, Range 13 W, Gila Salt River Base and Meridian, Arizona and this claim encompasses portions of the following quarter section (s), section (s), Township (s) and Range (s) NE 1/4, sec 15, T15N, R13W, Gila Salt River Base and Meridian, Arizona.

The locality of this claim with reference to some natural object or permanent monument and additional information (if any) concerning its locality are as follows: NE corner of claim is 4760 feet NZ1W from NE corner of section 22, T15N, R13W

DATED AND POSTED on the ground this 23 day of April, 200


LOCATOR (s)

Thornwell Rogers
Thornwell Rogers

PHOENIX, ARIZONA
2007 JUL 12 P 3:02
RECEIVED
B.L.M. AZ STATE OFFICE

AMC 384673

MINING CLAIM MAP



Scale : 1" = 2000 feet



1. The above map depicts the WC-92 mining claim, which is located in Section (s) 15, Township 15 N, Range 13 W, Gila and Salt River Base and Meridian, Mohave County, Arizona.

2. The type of corner and location monuments used are as follows: wood 2x2s

3. The bearings and distances in degrees and feet between claim corners are as depicted on the map.

Form MCF100a
Revised July 2005

LOCATION NOTICE FOR LODE MINING CLAIM

NOTICE IS HEREBY GIVEN that the WC - 93 lode mining claim has been located by Southwest Exploration Group LLC, whose current mailing address is 11636 N 119th Street Scottsdale, AZ 85259.

The general course of this claim is North-South and it is situated in Mohave County, Arizona.

This claim is 1500 feet in length and 600 feet in width. This claim runs from the location monument on which this location notice is posted approximately 20 feet in a South direction to the South end line and 1480 feet in a North direction to the North end line. This claim is marked by six monuments, one at each corner and one at the center of each end line of the claim.

The location monument on which this notice is posted is situated within Section 15, Township 15 N, Range 13 W, Gila Salt River Base and Meridian, Arizona and this claim encompasses portions of the following quarter section (s), section (s), Township (s) and Range (s) NE 1/4 + NW 1/4, sec 15, T15N, R13W, Gila Salt River Base and Meridian, Arizona.

The locality of this claim with reference to some natural object or permanent monument and additional information (if any) concerning its locality are as follows: NE corner of claim is 5000 feet N28W from NE corner of section 22, T15N, R13W

DATED AND POSTED on the ground this 24 day of April, 20 07

LOCATOR (s)

Michael R. Pawlowski
Michael R. Pawlowski


PHOENIX, ARIZONA

2007 JUL 12 P 3:02

RECEIVED
B.L.M. AZ STATE OFFICE

AMC 384674

MINING CLAIM MAP



Scale : 1" = 2000 feet



1. The above map depicts the WC-93 mining claim, which is located in Section (s) 15, Township 15 N, Range 13 W, Gila and Salt River Base and Meridian, Mohave County, Arizona.

2. The type of corner and location monuments used are as follows: wood 2x2s

3. The bearings and distances in degrees and feet between claim corners are as depicted on the map.

Form MCF100a
Revised July 2005

LOCATION NOTICE FOR LODE MINING CLAIM

NOTICE IS HEREBY GIVEN that the WC - 94 lode mining claim has been located by Southwest Exploration Group, LLC, whose current mailing address is 11636 N 119th Street, Scottsdale, AZ 85259.

The general course of this claim is North-South and it is situated in Mohave County, Arizona.

This claim is 1500 feet in length and 600 feet in width. This claim runs from the location monument on which this location notice is posted approximately 20 feet in a South direction to the South end line and 1480 feet in a North direction to the North end line. This claim is marked by six monuments, one at each corner and one at the center of each end line of the claim.

The location monument on which this notice is posted is situated within Section 15, Township 15 N, Range 13 W, Gila Salt River Base and Meridian, Arizona and this claim encompasses portions of the following quarter section (s), section (s), Township (s) and Range (s) NW 1/4, sec 15, T15N, R13W, Gila Salt River Base and Meridian, Arizona.

The locality of this claim with reference to some natural object or permanent monument and additional information (if any) concerning its locality are as follows: NE corner of claim is 5300 feet N33W from NE corner of section 22, T15N, R13W.

DATED AND POSTED on the ground this 24 day of April, 2007

LOCATOR (s)

Michael R. Pawlowski
Michael R. Pawlowski

PHOENIX, ARIZONA


2007 JUL 12 P 3:02

RECEIVED
B.L.M. AZ STATE OFFICE

AMC 384675

N

MINING CLAIM MAP



Scale : 1" = 2000 feet



1. The above map depicts the WC-94 mining claim, which is located in Section (s) 15, Township 15 N, Range 13 W, Gila and Salt River Base and Meridian, Mohave County, Arizona.

2. The type of corner and location monuments used are as follows: wood 2x2s

3. The bearings and distances in degrees and feet between claim corners are as depicted on the map.

Form MCF100a
Revised July 2005

LOCATION NOTICE FOR LODE MINING CLAIM

NOTICE IS HEREBY GIVEN that the WC - 95 lode mining claim has been located by Southwest Exploration Group, LLC, whose current mailing address is 11636 N 119th Street, Scottsdale, AZ 85259.

The general course of this claim is North-South and it is situated in Mohave County, Arizona.

This claim is 1500 feet in length and 600 feet in width. This claim runs from the location monument on which this location notice is posted approximately 20 feet in a South direction to the South end line and 1480 feet in a North direction to the North end line. This claim is marked by six monuments, one at each corner and one at the center of each end line of the claim.

The location monument on which this notice is posted is situated within Section 15, Township 15 N, Range 13 W, Gila Salt River Base and Meridian, Arizona and this claim encompasses portions of the following quarter section (s), section (s), Township (s) and Range (s) NW 1/4, sec 15, T15N, R13W, Gila Salt River Base and Meridian, Arizona.

The locality of this claim with reference to some natural object or permanent monument and additional information (if any) concerning its locality are as follows: NE corner of claim is 5640 feet N38W from NE corner of section 22, T15N, R13W

DATED AND POSTED on the ground this 24 day of April, 2007

LOCATOR (s)

Michael R. Pawlowski
Michael R. Pawlowski


PHOENIX, ARIZONA

2007 JUL 12 P 3: 02

RECEIVED
B.L.M. AZ STATE OFFICE

AMC 384676

MINING CLAIM MAP



Scale : 1" = 2000 feet



1. The above map depicts the WC-95 mining claim, which is located in Section (s) 15, Township 15 N, Range 13 W, Gila and Salt River Base and Meridian, Mohave County, Arizona.

2. The type of corner and location monuments used are as follows: wood 2x2s

3. The bearings and distances in degrees and feet between claim corners are as depicted on the map.

Form MCF100a
Revised July 2005

LOCATION NOTICE FOR LODE MINING CLAIM

NOTICE IS HEREBY GIVEN that the WC - 96 lode mining claim has been located by Southwest Exploration Group LLC, whose current mailing address is 11636 N 119th Street, Scottsdale, AZ 85259.

The general course of this claim is North-South and it is situated in Mohave County, Arizona.

This claim is 1500 feet in length and 600 feet in width. This claim runs from the location monument on which this location notice is posted approximately 20 feet in a South direction to the South end line and 1480 feet in a North direction to the North end line. This claim is marked by six monuments, one at each corner and one at the center of each end line of the claim.

The location monument on which this notice is posted is situated within Section 15, Township 15 N, Range 13 W, Gila Salt River Base and Meridian, Arizona and this claim encompasses portions of the following quarter section (s), section (s), Township (s) and Range (s) NW 1/4, sec 15, T15N, R13W, Gila Salt River Base and Meridian, Arizona.

The locality of this claim with reference to some natural object or permanent monument and additional information (if any) concerning its locality are as follows: NE corner of claim is 6020 feet N42W from NE corner of section 22, T15N, R13W.

DATED AND POSTED on the ground this 24 day of April, 2007


PHOENIX, ARIZONA
2007 JUL 12 P 3: 02
RECEIVED
B.L.M. AZ STATE OFFICE

LOCATOR (s)
Daniel P. Law
Daniel P. Law

AMC 384677

N

MINING CLAIM MAP



Scale : 1" = 2000 feet



1. The above map depicts the WC-96 mining claim, which is located in Section (s) 15, Township 15 N, Range 13 W, Gila and Salt River Base and Meridian, Mohave County, Arizona.

2. The type of corner and location monuments used are as follows: wood 2x2s

3. The bearings and distances in degrees and feet between claim corners are as depicted on the map.

Form MCF100a
Revised July 2005

This form is available from the **Arizona Department of Mines & Mineral Resources** and may be reproduced.

LOCATION NOTICE FOR LODE MINING CLAIM

NOTICE IS HEREBY GIVEN that the WC - 97 lode mining claim has been located by Southwest Exploration Group LLC, whose current mailing address is 11636 N 119th Street, Scottsdale, AZ 85259.

The general course of this claim is North-South and it is situated in Mohave County, Arizona.

This claim is 1500 feet in length and 600 feet in width. This claim runs from the location monument on which this location notice is posted approximately 20 feet in a South direction to the South end line and 1480 feet in a North direction to the North end line. This claim is marked by six monuments, one at each corner and one at the center of each end line of the claim.

The location monument on which this notice is posted is situated within Section 15, Township 15 N, Range 13 W, Gila Salt River Base and Meridian, Arizona and this claim encompasses portions of the following quarter section (s), section (s), Township (s) and Range (s) NW 1/4, sec 15, T15N, R13W, Gila Salt River Base and Meridian, Arizona.

The locality of this claim with reference to some natural object or permanent monument and additional information (if any) concerning its locality are as follows: NE corner of claim is 6420 feet N46W from NE corner of section 22, T15N, R13W

DATED AND POSTED on the ground this 24 day of April, 2007

PHOENIX, ARIZONA

LOCATOR (s)

Daniel P. Laux
Daniel P. Laux


2007 JUL 12 P 3: 02

RECEIVED
B.L.M. AZ STATE OFFICE

AMC 384678

2

MINING CLAIM MAP



Scale : 1" = 2000 feet



1. The above map depicts the WC-97 mining claim, which is located in Section (s) 15, Township 15 N, Range 13 W, Gila and Salt River Base and Meridian, Mohave County, Arizona.

2. The type of corner and location monuments used are as follows: wood 2x2s

3. The bearings and distances in degrees and feet between claim corners are as depicted on the map.

Form MCF100a
Revised July 2005

LOCATION NOTICE FOR LODE MINING CLAIM

NOTICE IS HEREBY GIVEN that the WC - 98 lode mining claim has been located by Southwest Exploration Group, LLC, whose current mailing address is 11636 N 119th Street, Scottsdale, AZ 85259.

The general course of this claim is North-South and it is situated in Mohave County, Arizona.

This claim is 1500 feet in length and 600 feet in width. This claim runs from the location monument on which this location notice is posted approximately 20 feet in a South direction to the South end line and 1480 feet in a North direction to the North end line. This claim is marked by six monuments, one at each corner and one at the center of each end line of the claim.

The location monument on which this notice is posted is situated within Section 16, Township 15 N, Range 13 W, Gila Salt River Base and Meridian, Arizona and this claim encompasses portions of the following quarter section (s), section (s), Township (s) and Range (s) NE 1/4, sec 16, T15N, R13W, Gila Salt River Base and Meridian, Arizona.

The locality of this claim with reference to some natural object or permanent monument and additional information (if any) concerning its locality are as follows: NE corner of claim is 6860 feet NSW from NE corner of section 22, T15N, R13W.

DATED AND POSTED on the ground this 24 day of April, 2007

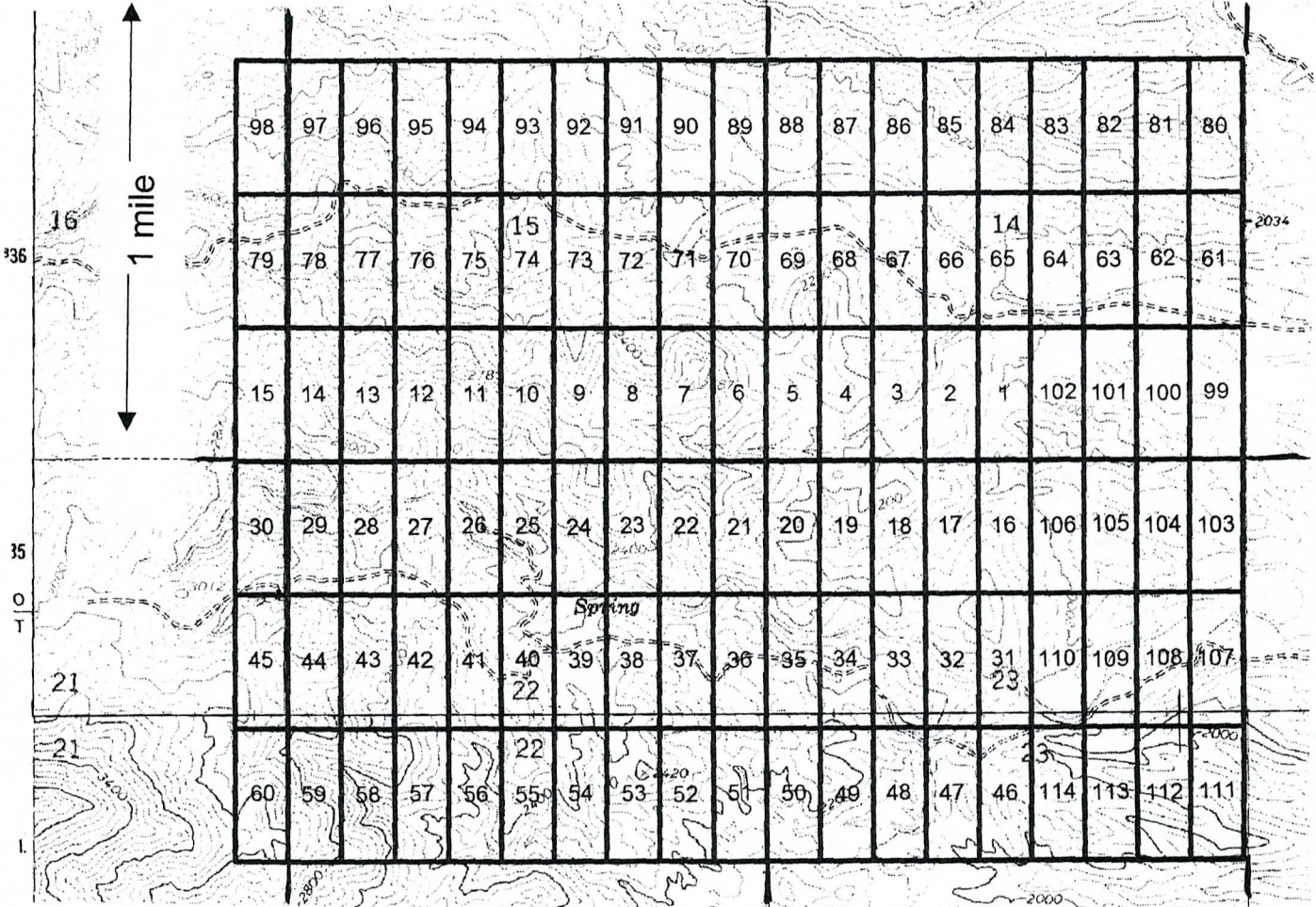
PHOENIX, ARIZONA
2007 JUL 12 P 3:02
RECEIVED
B.L.M. AZ STATE OFFICE

LOCATOR (s)
Daniel P. Laux
Daniel P. Laux

AMC 384679

N

MINING CLAIM MAP



Scale : 1" = 2000 feet



1. The above map depicts the WC-98 mining claim, which is located in Section (s) 16, Township 15 N, Range 13 W, Gila and Salt River Base and Meridian, Mohave County, Arizona.

2. The type of corner and location monuments used are as follows: wood 2x2s

3. The bearings and distances in degrees and feet between claim corners are as depicted on the map.

Form MCF100a
Revised July 2005

LOCATION NOTICE FOR LODE MINING CLAIM

NOTICE IS HEREBY GIVEN that the WC - 99 lode mining claim has been located by Southwest Exploration Group LLC, whose current mailing address is 11636 N 119th Street Scottsdale, AZ 85259.

The general course of this claim is North-South and it is situated in Mohave County, Arizona.

This claim is 1500 feet in length and 600 feet in width. This claim runs from the location monument on which this location notice is posted approximately 20 feet in a South direction to the South end line and 1480 feet in a North direction to the North end line. This claim is marked by six monuments, one at each corner and one at the center of each end line of the claim.

The location monument on which this notice is posted is situated within Section 14, Township 15 N, Range 13 W, Gila Salt River Base and Meridian, Arizona and this claim encompasses portions of the following quarter section (s), section (s), Township (s) and Range (s) SE 1/4, Sec 14, T15N, R13W, Gila Salt River Base and Meridian, Arizona.

The locality of this claim with reference to some natural object or permanent monument and additional information (if any) concerning its locality are as follows: NE corner of claim is 5440 feet N74E from NE corner of section 22, T15N, R13W

DATED AND POSTED on the ground this 24 day of April, 2007

PHOENIX, ARIZONA

2007 JUL 12 P 3:02

RECEIVED B.L.M. AZ STATE OFFICE


LOCATOR (s)

Daniel P. Lamy
Daniel P. Lamy

AMC 384680

N

MINING CLAIM MAP



Scale : 1" = 2000 feet



1. The above map depicts the WC-99 mining claim, which is located in Section (s) 14, Township 15 N, Range 13 W, Gila and Salt River Base and Meridian, Mohave County, Arizona.

2. The type of corner and location monuments used are as follows: wood 2x2s

3. The bearings and distances in degrees and feet between claim corners are as depicted on the map.

Form MCF100a
Revised July 2005

LOCATION NOTICE FOR LODE MINING CLAIM

NOTICE IS HEREBY GIVEN that the WC - 100 lode mining claim has been located by Southwest Exploration Group LLC, whose current mailing address is 11636 N 119th Street Scottsdale, AZ 85259.

The general course of this claim is North-South and it is situated in Mohave County, Arizona.

This claim is 1500 feet in length and 600 feet in width. This claim runs from the location monument on which this location notice is posted approximately 20 feet in a South direction to the South end line and 1480 feet in a North direction to the North end line. This claim is marked by six monuments, one at each corner and one at the center of each end line of the claim.

The location monument on which this notice is posted is situated within Section 14, Township 15 N, Range 13 W, Gila Salt River Base and Meridian, Arizona and this claim encompasses portions of the following quarter section (s), section (s), Township (s) and Range (s) SE 1/4, sec 14 T15N, R13W, Gila Salt River Base and Meridian, Arizona.

The locality of this claim with reference to some natural object or permanent monument and additional information (if any) concerning its locality are as follows: NE corner of claim is 4880 feet N72E from NE corner of section 22, T15N, R13W.

DATED AND POSTED on the ground this 24 day of April, 2007


PHOENIX, ARIZONA
2007 JUL 12 P 3:02
RECEIVED
B.L.M. AZ STATE OFFICE

LOCATOR (s)
Daniel P. Laux
Daniel P Laux

AMC 384681

✓

MINING CLAIM MAP



Scale : 1" = 2000 feet



1. The above map depicts the WC-100 mining claim, which is located in Section (s) 14, Township 15 N, Range 13 W, Gila and Salt River Base and Meridian, Mohave County, Arizona.

2. The type of corner and location monuments used are as follows: wood 2x2s

3. The bearings and distances in degrees and feet between claim corners are as depicted on the map.

Form MCF100a
Revised July 2005

LOCATION NOTICE FOR LODE MINING CLAIM

NOTICE IS HEREBY GIVEN that the WC - 101 lode mining claim has been located by Southwest Exploration Group, LLC, whose current mailing address is

11636 N 119th Street Scottsdale, AZ 85259

The general course of this claim is North-South and it is situated in Mohave County, Arizona.

This claim is 1500 feet in length and 600 feet in width. This claim runs from the location monument on which this location notice is posted approximately 20 feet in a South direction to the South end line and 1480 feet in a North direction to the North end line. This claim is marked by six monuments, one at each corner and one at the center of each end line of the claim.

The location monument on which this notice is posted is situated within Section 14, Township 15 N, Range 13 W, Gila Salt River Base and Meridian, Arizona and this claim encompasses portions of the following quarter section (s), section (s), Township (s) and Range (s) SE 1/4, sec 14, T15N, R13W, Gila Salt River Base and Meridian, Arizona.

The locality of this claim with reference to some natural object or permanent monument and additional information (if any) concerning its locality are as follows: NE corner of claim is 4330 feet N70E from NE corner of section 22, T15N, R13W

DATED AND POSTED on the ground this 24 day of April, 2007

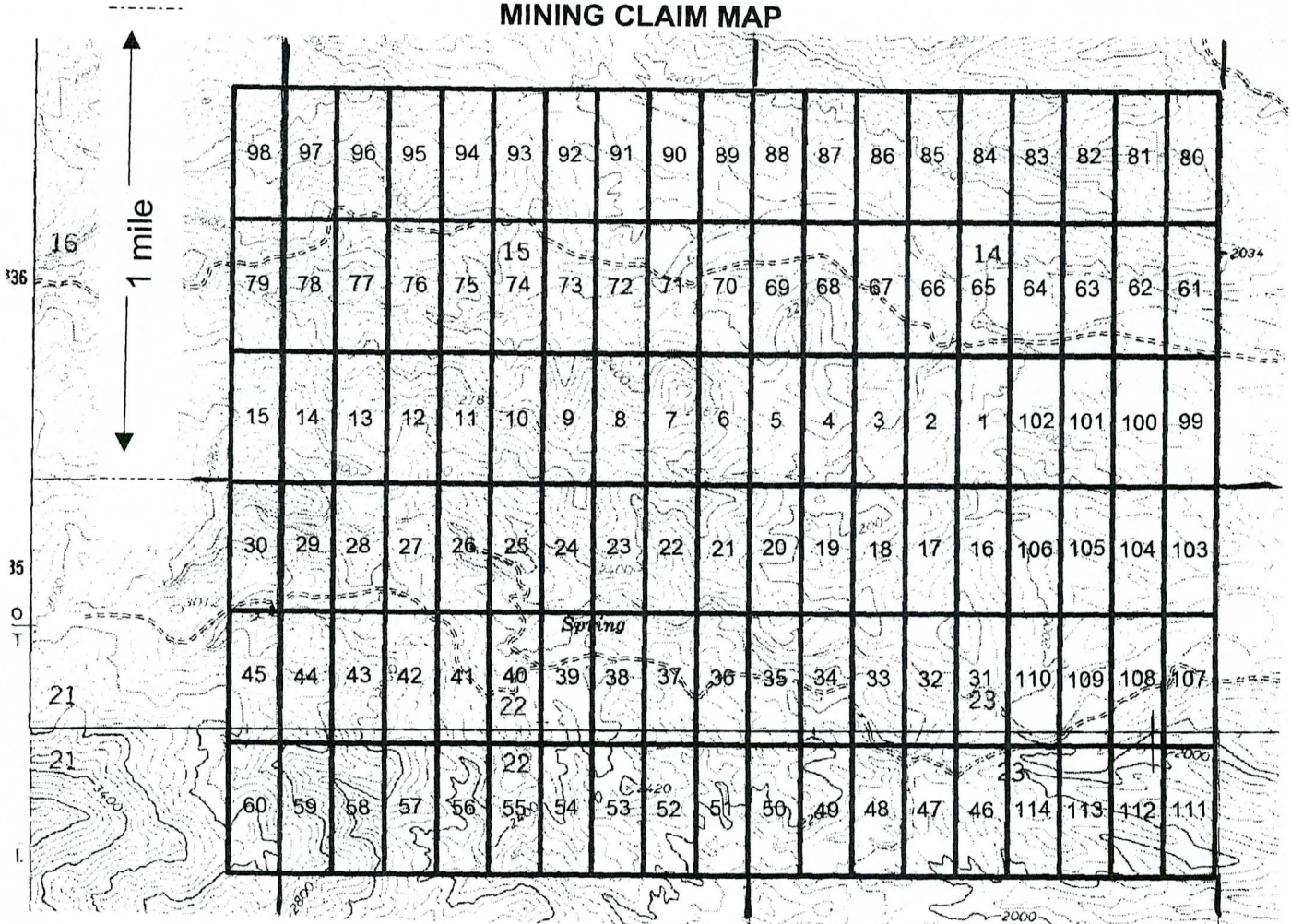
LOCATOR (s)
Daniel P. Laux
Daniel P. Laux

PHOENIX, ARIZONA
2007 JUL 12 P 3: 03
RECEIVED
B.L.M. AZ STATE OFFICE

AMC 384682

✓

MINING CLAIM MAP



Scale : 1" = 2000 feet



1. The above map depicts the WC-101 mining claim, which is located in Section (s) 14, Township 15 N, Range 13 W, Gila and Salt River Base and Meridian, Mohave County, Arizona.

2. The type of corner and location monuments used are as follows: wood 2x2s

3. The bearings and distances in degrees and feet between claim corners are as depicted on the map.

Form MCF100a
Revised July 2005

LOCATION NOTICE FOR LODE MINING CLAIM

NOTICE IS HEREBY GIVEN that the WC - 102 lode mining claim has been located by Southwest Exploration Group LLC, whose current mailing address is

11636 N 119th Street Scottsdale, AZ 85259

The general course of this claim is North-South and it is situated in Mohave County, Arizona.

This claim is 1500 feet in length and 600 feet in width. This claim runs from the location monument on which this location notice is posted approximately 20 feet in a South direction to the South end line and 1480 feet in a North direction to the North end line. This claim is marked by six monuments, one at each corner and one at the center of each end line of the claim.

The location monument on which this notice is posted is situated within Section 14, Township 15 N, Range 13 W, Gila Salt River Base and Meridian, Arizona and this claim encompasses portions of the following quarter section (s), section (s), Township (s) and Range (s) SE 1/4, sec 14, T15N, R13W, Gila Salt River Base and Meridian, Arizona.

The locality of this claim with reference to some natural object or permanent monument and additional information (if any) concerning its locality are as follows: NE corner of claim is 3790 feet N67E from NE corner of section 22, T15N, R13W

DATED AND POSTED on the ground this 24 day of April, 2007

PHOENIX, ARIZONA

LOCATOR (S)

Walter P. Lamm


2007 JUL 12 P 3: 03

RECEIVED B.L.M. AZ STATE OFFICE

AMC 384683

✓

MINING CLAIM MAP



Scale : 1" = 2000 feet



1. The above map depicts the WC-102 mining claim, which is located in Section (s) 14, Township 15 N, Range 13 W, Gila and Salt River Base and Meridian, Mohave County, Arizona.

2. The type of corner and location monuments used are as follows: wood 2x2s

3. The bearings and distances in degrees and feet between claim corners are as depicted on the map.

Form MCF100a
Revised July 2005

LOCATION NOTICE FOR LODE MINING CLAIM

NOTICE IS HEREBY GIVEN that the WC - 103 lode mining claim has been located by Southwest Exploration Group LLC, whose current mailing address is 11636 N 119th Street Scottsdale, AZ 85259.

The general course of this claim is North-South and it is situated in Mohave County, Arizona.

This claim is 1500 feet in length and 600 feet in width. This claim runs from the location monument on which this location notice is posted approximately 20 feet in a North direction to the North end line and 1460 feet in a South direction to the South end line. This claim is marked by six monuments, one at each corner and one at the center of each end line of the claim.

The location monument on which this notice is posted is situated within Section 23, Township 15 N, Range 13 W, Gila Salt River Base and Meridian, Arizona and this claim encompasses portions of the following quarter section (s), section (s), Township (s) and Range (s) NE 1/4, SEC 23, T15N, R13W, Gila Salt River Base and Meridian, Arizona.

The locality of this claim with reference to some natural object or permanent monument and additional information (if any) concerning its locality are as follows: NE corner of claim is 5230 feet east from NE corner of section 22, T15N, R13W.

DATED AND POSTED on the ground this 24 day of April, 2007

LOCATOR (s)

Daniel P. Laux
Daniel P. Laux


PHOENIX, ARIZONA

2007 JUL 12 P 3:03

RECEIVED
B.L.M. AZ STATE OFFICE

AMC 384684

MINING CLAIM MAP



Scale : 1" = 2000 feet



1. The above map depicts the WC-103 mining claim, which is located in Section (s) 23, Township 15 N, Range 13 W, Gila and Salt River Base and Meridian, Mohave County, Arizona.

2. The type of corner and location monuments used are as follows: wood 2x2s

3. The bearings and distances in degrees and feet between claim corners are as depicted on the map.

Form MCF100a
Revised July 2005

LOCATION NOTICE FOR LODE MINING CLAIM

NOTICE IS HEREBY GIVEN that the WC - 104 lode mining claim has been located by Southwest Exploration Group LLC, whose current mailing address is 11636 N 119th Street Scottsdale, AZ 85259.

The general course of this claim is North-South and it is situated in Mohave County, Arizona.

This claim is 1500 feet in length and 600 feet in width. This claim runs from the location monument on which this location notice is posted approximately 20 feet in a North direction to the North end line and 1480 feet in a South direction to the South end line. This claim is marked by six monuments, one at each corner and one at the center of each end line of the claim.

The location monument on which this notice is posted is situated within Section 23, Township 15 N, Range 13 W, Gila Salt River Base and Meridian, Arizona and this claim encompasses portions of the following quarter section (s), section (s), Township (s) and Range (s) NE 1/4, sec 23, T15N, R13W, Gila Salt River Base and Meridian, Arizona.

The locality of this claim with reference to some natural object or permanent monument and additional information (if any) concerning its locality are as follows: NE corner of claim is 4650 feet east from NE corner of section 22, T15N, R13W.


DATED AND POSTED on the ground this 24 day of April, 2007

LOCATOR (s)
Daniel P. Laux
Daniel P. Laux

PHOENIX, ARIZONA
2007 JUL 12 P 3:03
RECEIVED
B.L.M. AZ STATE OFFICE

AMC 384685

MINING CLAIM MAP



Scale : 1" = 2000 feet



1. The above map depicts the WC-104 mining claim, which is located in Section (s) 23, Township 15 N, Range 13 W, Gila and Salt River Base and Meridian, Mohave County, Arizona.

2. The type of corner and location monuments used are as follows: wood 2x2s

3. The bearings and distances in degrees and feet between claim corners are as depicted on the map.

Form MCF100a
Revised July 2005

LOCATION NOTICE FOR LODE MINING CLAIM

NOTICE IS HEREBY GIVEN that the WC - 105 lode mining claim has been located by Southwest Exploration Group LLC, whose current mailing address is 11636 N 119th Street, Scottsdale, AZ 85259.

The general course of this claim is North-South and it is situated in Mohave County, Arizona.

This claim is 1500 feet in length and 600 feet in width. This claim runs from the location monument on which this location notice is posted approximately 20 feet in a North direction to the North end line and 1480 feet in a South direction to the South end line. This claim is marked by six monuments, one at each corner and one at the center of each end line of the claim.

The location monument on which this notice is posted is situated within Section 23, Township 15 N, Range 13 W, Gila Salt River Base and Meridian, Arizona and this claim encompasses portions of the following quarter section (s), section (s), Township (s) and Range (s) NE 1/4, sec 23, T15N, R13W, Gila Salt River Base and Meridian, Arizona.

The locality of this claim with reference to some natural object or permanent monument and additional information (if any) concerning its locality are as follows: NE corner of claim is 4070 feet east from NE corner of section 22, T15N, R13W.

DATED AND POSTED on the ground this 24 day of April, 2007

PHOENIX, ARIZONA

2007 JUL 12 P 3:03

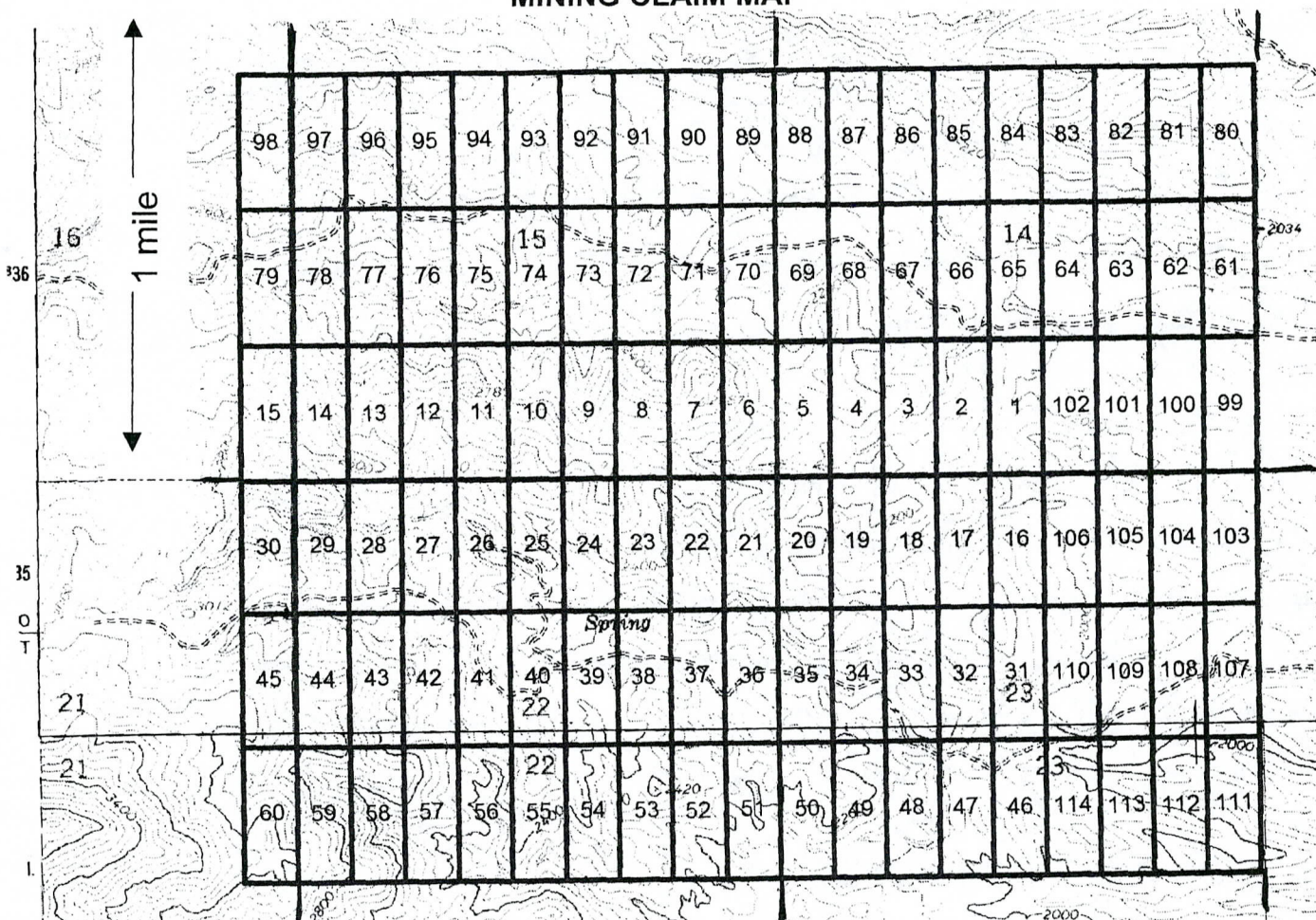
RECEIVED B.L.M. AZ STATE OFFICE

LOCATOR (s)

Daniel P. Laux
Daniel P. Laux

AMC 384686

MINING CLAIM MAP



Scale : 1" = 2000 feet



1. The above map depicts the WC-105 mining claim, which is located in Section (s) 23, Township 15 N, Range 13 W, Gila and Salt River Base and Meridian, Mohave County, Arizona.

2. The type of corner and location monuments used are as follows: wood 2x2s

3. The bearings and distances in degrees and feet between claim corners are as depicted on the map.

Form MCF100a
Revised July 2005

LOCATION NOTICE FOR LODE MINING CLAIM

NOTICE IS HEREBY GIVEN that the WC - 106 lode mining claim has been located by Southwest Exploration Group LLC, whose current mailing address is 11636 N 119th Street, Scottsdale, AZ 85259.

The general course of this claim is North-South and it is situated in Mohave County, Arizona.

This claim is 1500 feet in length and 600 feet in width. This claim runs from the location monument on which this location notice is posted approximately 20 feet in a North direction to the North end line and 1480 feet in a South direction to the South end line. This claim is marked by six monuments, one at each corner and one at the center of each end line of the claim.

The location monument on which this notice is posted is situated within Section 23, Township 15 N, Range 13 W, Gila Salt River Base and Meridian, Arizona and this claim encompasses portions of the following quarter section (s), section (s), Township (s) and Range (s) NE 1/4, sec 23 T15N, R13W, Gila Salt River Base and Meridian, Arizona.

The locality of this claim with reference to some natural object or permanent monument and additional information (if any) concerning its locality are as follows: NE corner of claim is 3490 feet east from NE corner of section 22, T15N, R13W.

DATED AND POSTED on the ground this 24 day of April, 20 07

PHOENIX, ARIZONA

2007 JUL 12 P 3: 03


B.L.M. AZ STATE OFFICE RECEIVED

LOCATOR (s)

Daniel P. Lawx
Daniel P. Lawx

AMC 384687

MINING CLAIM MAP



Scale : 1" = 2000 feet



1. The above map depicts the WC-106 mining claim, which is located in Section (s) 23, Township 15 N, Range 13 W, Gila and Salt River Base and Meridian, Mohave County, Arizona.

2. The type of corner and location monuments used are as follows: wood 2x2s

3. The bearings and distances in degrees and feet between claim corners are as depicted on the map.

Form MCF100a
Revised July 2005

LOCATION NOTICE FOR LODE MINING CLAIM

NOTICE IS HEREBY GIVEN that the WC - 107 lode mining claim has been located by Southwest Exploration Group LLC, whose current mailing address is 11636 N 119th Street, Scottsdale, AZ 85259.

The general course of this claim is North-South and it is situated in Mohave County, Arizona.

This claim is 1500 feet in length and 600 feet in width. This claim runs from the location monument on which this location notice is posted approximately 20 feet in a South direction to the South end line and 1480 feet in a North direction to the North end line. This claim is marked by six monuments, one at each corner and one at the center of each end line of the claim.

The location monument on which this notice is posted is situated within Section 23, Township 15 N, Range 13 W, Gila Salt River Base and Meridian, Arizona and this claim encompasses portions of the following quarter section (s), section (s), Township (s) and Range (s) NE 1/4 + SE 1/4, Sec 23, T15N, R13W, Gila Salt River Base and Meridian, Arizona.

The locality of this claim with reference to some natural object or permanent monument and additional information (if any) concerning its locality are as follows: NE corner of claim is 5440 feet SNE from NE corner of section 22, T15N, R13W

DATED AND POSTED on the ground this 24 day of April, 2007


LOCATOR (s)
Daniel P. Lanx
Daniel P. Lanx

PHOENIX, ARIZONA
2007 JUL 12 P 3: 03
RECEIVED
B.L.M. AZ STATE OFFICE

AMC 384688

✓

MINING CLAIM MAP



Scale : 1" = 2000 feet



1. The above map depicts the WC-107 mining claim, which is located in Section (s) 23, Township 15 N, Range 13 W, Gila and Salt River Base and Meridian, Mohave County, Arizona.

2. The type of corner and location monuments used are as follows: wood 2x2s

3. The bearings and distances in degrees and feet between claim corners are as depicted on the map.

Form MCF100a
Revised July 2005

LOCATION NOTICE FOR LODE MINING CLAIM

NOTICE IS HEREBY GIVEN that the WC - 108 lode mining claim has been located by Southwest Exploration Group LLC, whose current mailing address is 11636 N 119th Street, Scottsdale, AZ 85259.

The general course of this claim is North-South and it is situated in Mohave County, Arizona.

This claim is 1500 feet in length and 600 feet in width. This claim runs from the location monument on which this location notice is posted approximately 20 feet in a South direction to the South end line and 1480 feet in a North direction to the North end line. This claim is marked by six monuments, one at each corner and one at the center of each end line of the claim.

The location monument on which this notice is posted is situated within Section 23, Township 15 N, Range 13 W, Gila Salt River Base and Meridian, Arizona and this claim encompasses portions of the following quarter section (s), section (s), Township (s) and Range (s) NE 1/4 + SE 1/4, sec 23, T15N, R13W, Gila Salt River Base and Meridian, Arizona.

The locality of this claim with reference to some natural object or permanent monument and additional information (if any) concerning its locality are as follows: NE corner of claim is 4880 feet S72E from NE corner of section 22, T15N, R13W


DATED AND POSTED on the ground this 24 day of April, 2007

LOCATOR (s)
Daniel P. Laux
Daniel P. Laux

PHOENIX, ARIZONA
2007 JUL 12 P 3: 03
RECEIVED
B.L.M. AZ STATE OFFICE

AMC 384689

MINING CLAIM MAP



Scale : 1" = 2000 feet



1. The above map depicts the WC-108 mining claim, which is located in Section (s) 23, Township 15 N, Range 13 W, Gila and Salt River Base and Meridian, Mohave County, Arizona.

2. The type of corner and location monuments used are as follows: wood 2x2s

3. The bearings and distances in degrees and feet between claim corners are as depicted on the map.

Form MCF100a
Revised July 2005

LOCATION NOTICE FOR LODE MINING CLAIM

NOTICE IS HEREBY GIVEN that the WC - 109 lode mining claim has been located by Southwest Exploration Group LLC, whose current mailing address is 11636 N 119th Street, Scottsdale, AZ 85259.

The general course of this claim is North-South and it is situated in Mohave County, Arizona.

This claim is 1500 feet in length and 600 feet in width. This claim runs from the location monument on which this location notice is posted approximately 20 feet in a South direction to the South end line and 1480 feet in a North direction to the North end line. This claim is marked by six monuments, one at each corner and one at the center of each end line of the claim.

The location monument on which this notice is posted is situated within Section 23, Township 15 N, Range 13 W, Gila Salt River Base and Meridian, Arizona and this claim encompasses portions of the following quarter section (s), section (s), Township (s) and Range (s) NE 1/4 + SE 1/4, sec 23, T15N, R13W, Gila Salt River Base and Meridian, Arizona.

The locality of this claim with reference to some natural object or permanent monument and additional information (if any) concerning its locality are as follows: NE corner of claim is 4330 feet 570E from NE corner of section 22, T15N, R13W

DATED AND POSTED on the ground this 24 day of April, 2007


PHOENIX, ARIZONA
2007 JUL 12 P 3: 03
RECEIVED
B.L.M. AZ STATE OFFICE

LOCATOR (s)
Daniel P. Lantz
Daniel P. Lantz

AMC 384690

J

MINING CLAIM MAP



Scale : 1" = 2000 feet



1. The above map depicts the WC - 109 mining claim, which is located in Section (s) 23, Township 15 N, Range 13 W, Gila and Salt River Base and Meridian, Mohave County, Arizona.

2. The type of corner and location monuments used are as follows: wood 2x2s

3. The bearings and distances in degrees and feet between claim corners are as depicted on the map.

Form MCF100a
Revised July 2005

LOCATION NOTICE FOR LODE MINING CLAIM

NOTICE IS HEREBY GIVEN that the WC - 110 lode mining claim has been located by Southwest Exploration Group LLC, whose current mailing address is 11636 N 119th Street, Scottsdale, AZ 85259.

The general course of this claim is North-South and it is situated in Mohave County, Arizona.

This claim is 1500 feet in length and 600 feet in width. This claim runs from the location monument on which this location notice is posted approximately 20 feet in a South direction to the South end line and 1480 feet in a North direction to the North end line. This claim is marked by six monuments, one at each corner and one at the center of each end line of the claim.

The location monument on which this notice is posted is situated within Section 23, Township 15 N, Range 13 W, Gila Salt River Base and Meridian, Arizona and this claim encompasses portions of the following quarter section (s), section (s), Township (s) and Range (s) NE 1/4 + SE 1/4, sec 23, T15N, R13W, Gila Salt River Base and Meridian, Arizona.

The locality of this claim with reference to some natural object or permanent monument and additional information (if any) concerning its locality are as follows: NE corner of claim is 3790 feet S67E from NE corner of section 22, T15N, R13W


DATED AND POSTED on the ground this 24 day of April, 2007

LOCATOR (s)
Daniel P. Laux
Daniel P. Laux

PHOENIX, ARIZONA
2007 JUL 12 P 3: 03
RECEIVED
B.L.M. AZ STATE OFFICE

AMC 384691

MINING CLAIM MAP



Scale : 1" = 2000 feet



1. The above map depicts the WC-110 mining claim, which is located in Section (s) 23, Township 15 N, Range 13 W, Gila and Salt River Base and Meridian, Mohave County, Arizona.

2. The type of corner and location monuments used are as follows: wood 2 x 2 s

3. The bearings and distances in degrees and feet between claim corners are as depicted on the map.

Form MCF100a
Revised July 2005

LOCATION NOTICE FOR LODE MINING CLAIM

NOTICE IS HEREBY GIVEN that the WC - 111 lode mining claim has been located by Southwest Exploration Group LLC, whose current mailing address is 11636 N 119th Street, Scottsdale, AZ 85259.

The general course of this claim is North-South and it is situated in Mohave County, Arizona.

This claim is 1500 feet in length and 600 feet in width. This claim runs from the location monument on which this location notice is posted approximately 20 feet in a North direction to the North end line and 1480 feet in a South direction to the South end line. This claim is marked by six monuments, one at each corner and one at the center of each end line of the claim.

The location monument on which this notice is posted is situated within Section 23, Township 15 N, Range 13 W, Gila Salt River Base and Meridian, Arizona and this claim encompasses portions of the following quarter section (s), section (s), Township (s) and Range (s) SE 1/4, SEC 23, T15N, R13W, Gila Salt River Base and Meridian, Arizona.

The locality of this claim with reference to some natural object or permanent monument and additional information (if any) concerning its locality are as follows: NE corner of claim is 6010 feet S60E from NE corner of section 22, T15N, R13W.

DATED AND POSTED on the ground this 24 day of April, 2007


LOCATOR (s)

Paul P. Lamy

PHOENIX, ARIZONA
2007 JUL 12 P 3: 03
RECEIVED
B.L.M. AZ STATE OFFICE

AMC 384692

MINING CLAIM MAP



Scale : 1" = 2000 feet



1. The above map depicts the WC-111 mining claim, which is located in Section (s) 23, Township 15 N, Range 13 W, Gila and Salt River Base and Meridian, Mohave County, Arizona.

2. The type of corner and location monuments used are as follows: wood 2x2s

3. The bearings and distances in degrees and feet between claim corners are as depicted on the map.

Form MCF100a
Revised July 2005

LOCATION NOTICE FOR LODE MINING CLAIM

NOTICE IS HEREBY GIVEN that the WC - 112 lode mining claim has been located by Southwest Exploration Group LLC, whose current mailing address is 11636 N 119th Street, Scottsdale, AZ 85259.

The general course of this claim is North-South and it is situated in Mohave County, Arizona.

This claim is 1500 feet in length and 600 feet in width. This claim runs from the location monument on which this location notice is posted approximately 20 feet in a North direction to the North end line and 1480 feet in a South direction to the South end line. This claim is marked by six monuments, one at each corner and one at the center of each end line of the claim.

The location monument on which this notice is posted is situated within Section 23, Township 15 N, Range 13 W, Gila Salt River Base and Meridian, Arizona and this claim encompasses portions of the following quarter section (s), section (s), Township (s) and Range (s) SE 1/4, Sec 23 T15N, R13W, Gila Salt River Base and Meridian, Arizona.

The locality of this claim with reference to some natural object or permanent monument and additional information (if any) concerning its locality are as follows: NE corner of claim is 5510 feet S57E from NE corner of section 22, T15N, R13W.


DATED AND POSTED on the ground this 24 day of April, 2007

PHOENIX, ARIZONA
2007 JUL 12 P 3:04
RECEIVED
B.L.M. AZ STATE OFFICE

LOCATOR (s)
Wil P. Lamm

AMC 384693

MINING CLAIM MAP



Scale : 1" = 2000 feet



1. The above map depicts the WC-112 mining claim, which is located in Section (s) 23, Township 15 N, Range 13 W, Gila and Salt River Base and Meridian, Mohave County, Arizona.

2. The type of corner and location monuments used are as follows: wood 2x2s

3. The bearings and distances in degrees and feet between claim corners are as depicted on the map.

Form MCF100a
Revised July 2005

LOCATION NOTICE FOR LODE MINING CLAIM

NOTICE IS HEREBY GIVEN that the WC - 113 lode mining claim has been located by Southwest Exploration Group LLC, whose current mailing address is 11636 N 119th Street, Scottsdale, AZ 85259.

The general course of this claim is North-South and it is situated in Mohave County, Arizona.

This claim is 1500 feet in length and 600 feet in width. This claim runs from the location monument on which this location notice is posted approximately 20 feet in a North direction to the North end line and 1480 feet in a South direction to the South end line. This claim is marked by six monuments, one at each corner and one at the center of each end line of the claim.

The location monument on which this notice is posted is situated within Section 23, Township 15 N, Range 13 W, Gila Salt River Base and Meridian, Arizona and this claim encompasses portions of the following quarter section (s), section (s), Township (s) and Range (s) SE 1/4, Sec 23, T15N, R13W, Gila Salt River Base and Meridian, Arizona.

The locality of this claim with reference to some natural object or permanent monument and additional information (if any) concerning its locality are as follows: NE corner of claim is 5030 feet S54E from NE corner of section 22, T15N, R13W.

DATED AND POSTED on the ground this 24 day of April, 2007

LOCATOR (s)

Daniel P. Laux
Daniel P. Laux


PHOENIX, ARIZONA

2007 JUL 12 P 3: 04

B.L.M. AZ STATE OFFICE
RECEIVED

AMC 384694

MINING CLAIM MAP



1. The above map depicts the WC-113 mining claim, which is located in Section (s) 23, Township 15 N, Range 13 W, Gila and Salt River Base and Meridian, Mohave County, Arizona.

2. The type of corner and location monuments used are as follows: wood 2x2s

3. The bearings and distances in degrees and feet between claim corners are as depicted on the map.

Form MCF100a
Revised July 2005

LOCATION NOTICE FOR LODE MINING CLAIM

NOTICE IS HEREBY GIVEN that the WC - 114 lode mining claim has been located by Southwest Exploration Group LLC, whose current mailing address is 11636 N 119th Street, Scottsdale, AZ 85259.

The general course of this claim is North-South and it is situated in Mohave County, Arizona.

This claim is 1500 feet in length and 600 feet in width. This claim runs from the location monument on which this location notice is posted approximately 20 feet in a North direction to the North end line and 1480 feet in a South direction to the South end line. This claim is marked by six monuments, one at each corner and one at the center of each end line of the claim.

The location monument on which this notice is posted is situated within Section 23, Township 15 N, Range 13 W, Gila Salt River Base and Meridian, Arizona and this claim encompasses portions of the following quarter section (s), section (s), Township (s) and Range (s) SE 1/4, sec 23, T15N, R13W, Gila Salt River Base and Meridian, Arizona.

The locality of this claim with reference to some natural object or permanent monument and additional information (if any) concerning its locality are as follows: NE corner of claim is 4570 feet S50E from NE corner of section 22, T15N, R13W.


DATED AND POSTED on the ground this 24 day of April, 2007

PHOENIX, ARIZONA
2007 JUL 12 P 3:04
RECEIVED
B.L.M. AZ STATE OFFICE

LOCATOR (s)
Daniel P. Laux
Daniel P. Laux

AMC 384695

MINING CLAIM MAP



Scale : 1" = 2000 feet

1. The above map depicts the WC-114 mining claim, which is located in Section (s) 23, Township 15 N, Range 13 W, Gila and Salt River Base and Meridian, Mohave County, Arizona.

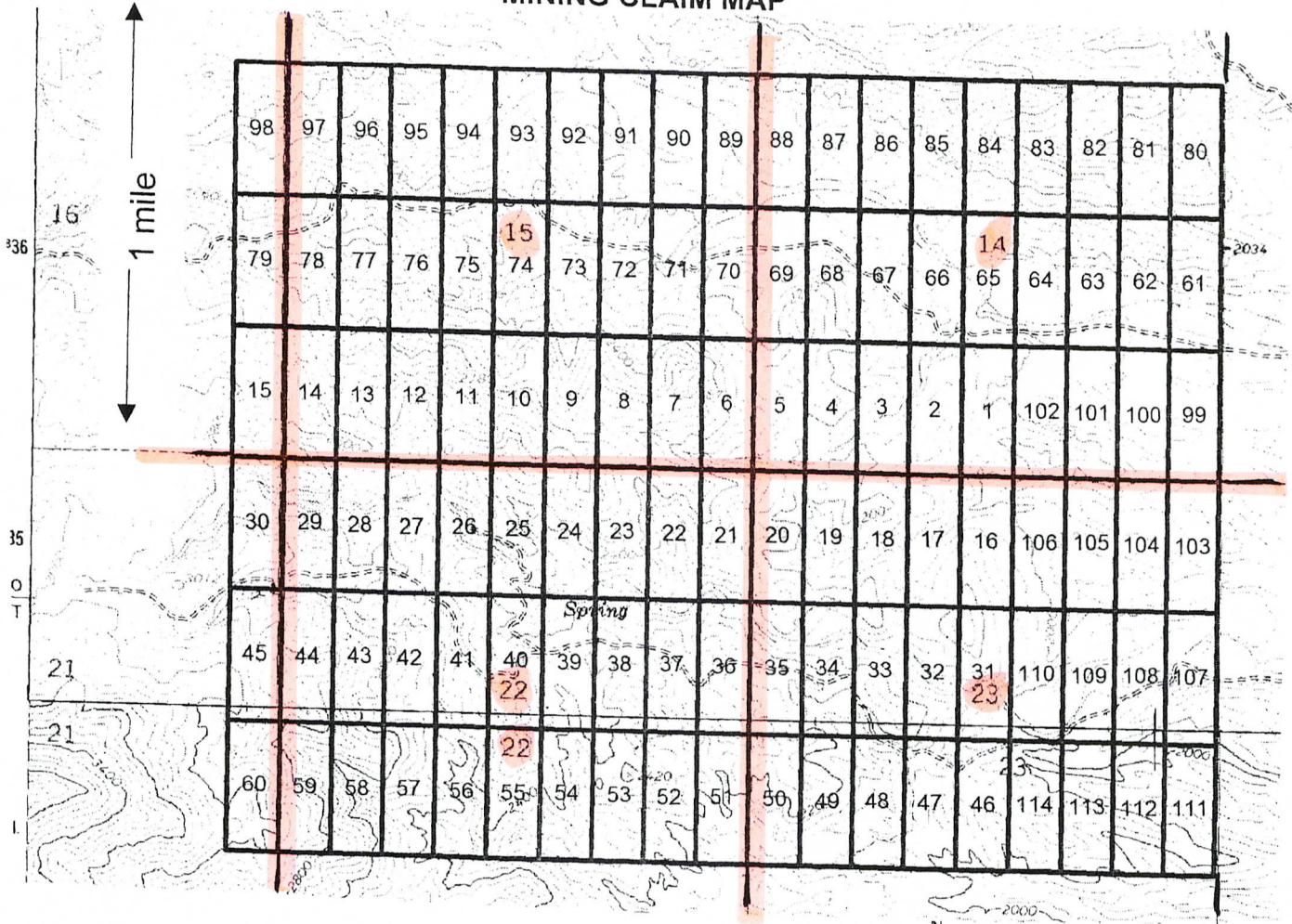
2. The type of corner and location monuments used are as follows: wood 2 x 2 s

3. The bearings and distances in degrees and feet between claim corners are as depicted on the map.

Form MCF100a
Revised July 2005

WORK COPY

MINING CLAIM MAP



Scale : 1" = 2000 feet



1. The above map depicts the WC-21 mining claim, which is located in Section (s) 22, Township 15 N, Range 13 W, Gila and Salt River Base and Meridian, Mohave County, Arizona.

2. The type of corner and location monuments used are as follows: wood 2 x 2 s

3. The bearings and distances in degrees and feet between claim corners are as depicted on the map.

Form MCF100a
Revised July 2005

This form is available from the Arizona Department of Mines & Mineral Resources and may be reproduced.

Input Parameters for Geographic Report with Land

System Id = CR

Admin State = AZ

Geo State = AZ

Casetype Begins With

Case Disp Txt = AUTHORIZED, CANCELLED, EXPIRED, PENDING, REJECTED, RELINQUISHED, WITHDRAWN

Mer Twp Rng = 14 0150N 0130W

Section = 014, 015, 016, 021, 022, 023

Mtrs =

Commodity =

Commodity Txt =

Pending Org =

Pend Org Decode =

Total Rows Returned: 1

RUN TIME: 11:20 AM

Adm State: AZ

UNITED STATES DEPARTMENT OF INTERIOR
BUREAU OF LAND MANAGEMENT
GEOGRAPHIC REPORT WITH LAND
Sorted by Meridian Township Range

RUN DATE: 08/08/2007
Page 1 of 1

Serial Number: AZA 022448PT

Total Case Acres: 42,694.470

<u>Casetype</u>	<u>Case Disp</u>	14	0150N	0130W	<u>Sect</u>	<u>Sur Typ</u>	<u>Sur Num</u>	<u>Suff</u>	<u>Subdivision</u>	<u>Act Pend</u>
221006	AUTHORIZED				016	ALIQ			S2N2;	

*Recon
Surface &
Minerals
OTE 9/30/1987*

